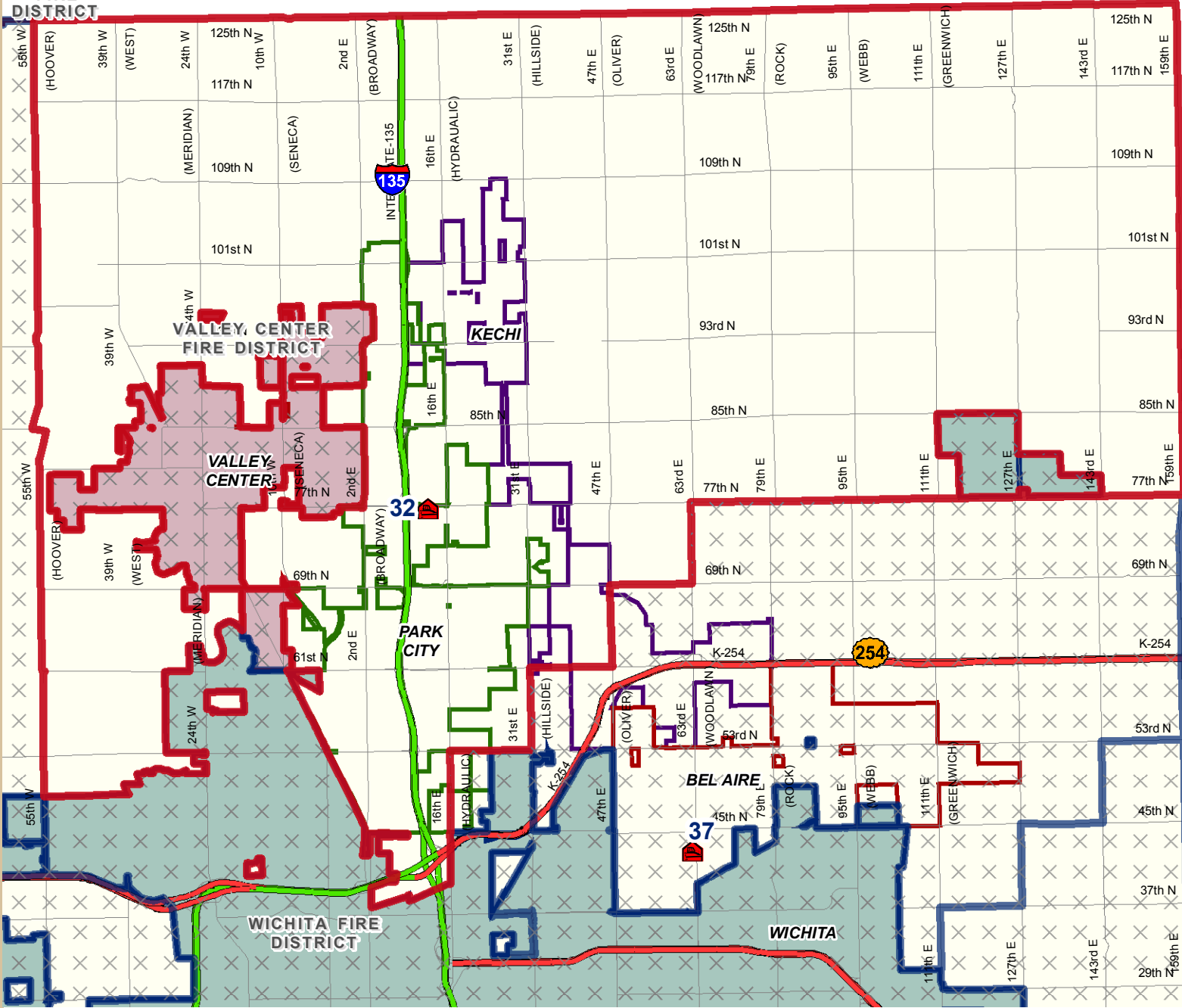
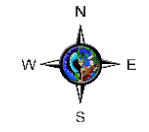


51 SEDGWICK FIRE DISTRICT 52 53 54 55 56 57 58 59 60 61 62 63 64



Station 32 Response Area Planning Zone

Sedgwick County, Kansas















Fire Stations

-  SCFD
-  WFD

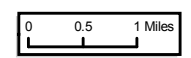
Fire Response Areas

-  Fire Response Areas

Fire Districts

- FIRE
-  CFD
 -  CHENEY
 -  CLEARWATER
 -  COOLWICH
 -  DERBY
 -  MCCONNELL
 -  MOUNT HOPE
 -  MULVANE
 -  SEDGWICK
 -  VALLEY CENTER
 -  VULCAN
 -  WICHITA

Divider within Union Township between Stations 31 and 33 Petitioned Areas



DATE: 7/8/2008

It is understood that the Sedgwick County GIS, Division of Information and Operations, has no indication or reason to believe that there are inaccuracies in information incorporated in the base map.

The GIS personnel make no warranty or representation, either expressed or implied, with respect to the information or the data displayed.