





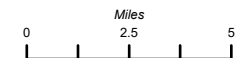
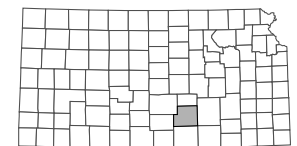


# County Commission Districts

Sedgwick County, Kansas

## Legend

-  County Commission
-  Highways
-  Major Roads
-  Railroads
-  Airports
-  Water Bodies

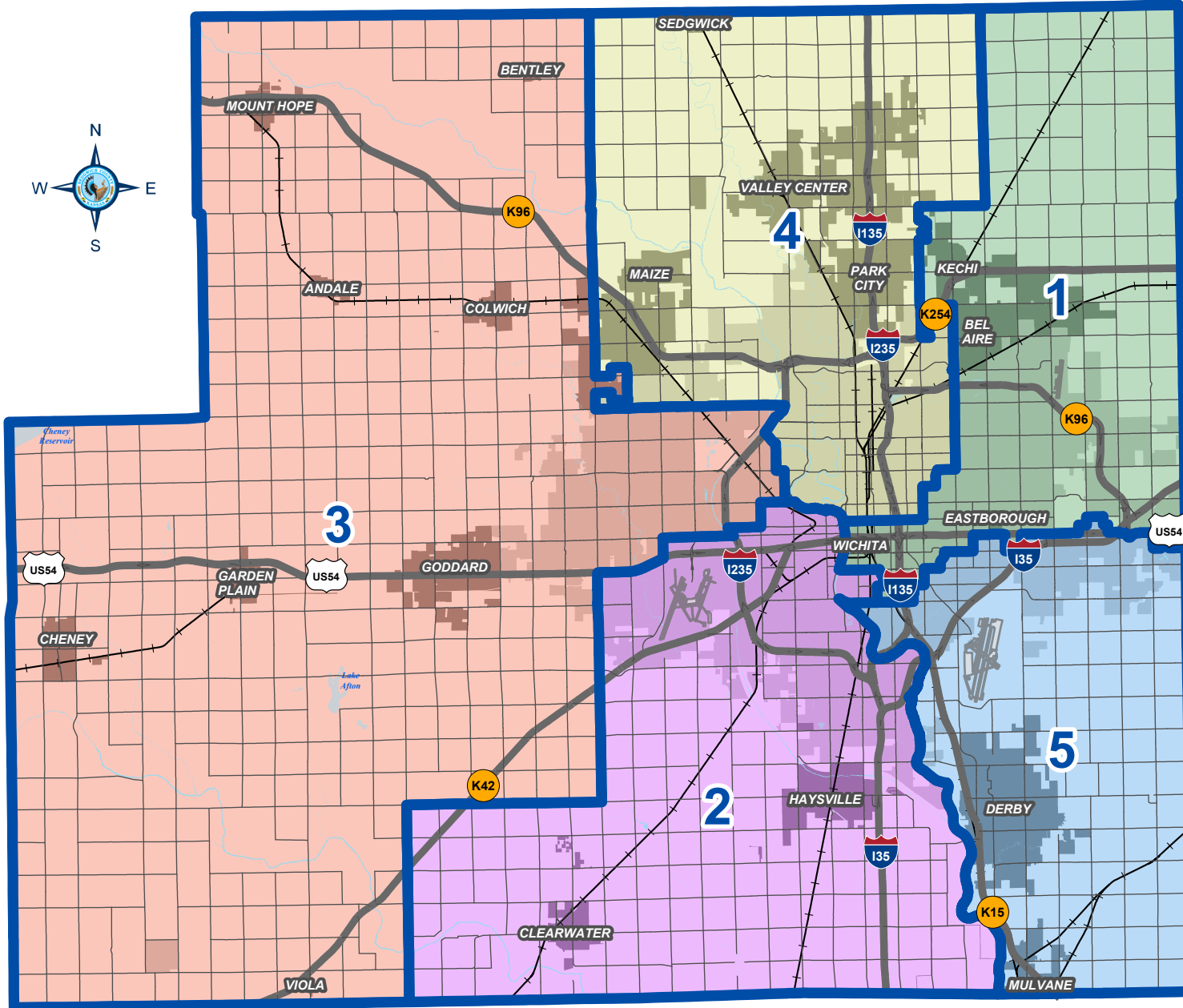


Date: 3/3/2025

It is understood that the Sedgwick County GIS, Division of Information and Operations, has no indication or reason to believe that there are inaccuracies in information incorporated in the base map.

The GIS personnel make no warranty or representation, either expressed or implied, with respect to the information or the data displayed.

125th N  
117th N  
109th N  
101st N  
93rd N  
85th N  
77th N  
69th N  
61st N  
53rd N  
45th N  
37th N  
29th N  
21st N  
13th N  
4th N (Central)  
US54 Hwy (Kellogg)  
15th S (Harry)  
23rd S (Pawnee)  
31st S  
39th S (MacArthur)  
47th S  
55th S  
63rd S  
71st S  
79th S  
87th S  
95th S  
103rd S  
111th S  
119th S



407th W 391st W 375th W 359th W 343rd W 327th W 311th W 295th W 279th W 263rd W 247th W 231st W 215th W 199th W 183rd W 167th W 151st W 135th W 119th W 103rd W (Maize) 87th W (Tyler) 71st W (Ridge) 55th W (Hoover) 39th W (West) 24th W (Meridian) 10th W (Seneca) 2nd E (Broadway) 16th E (Hydraulic) 31st E (Hillside) 47th E (Oliver) 63rd E (Woodlawn) 79th E (Rock) 95th E (Webb) 111th E (Greenwich) 127th E 143rd E 159th E