



















Fire Response Areas

Sedgwick County, Kansas

Legend

-  County Fire Station
-  Wichita Fire Station
-  City Fire Station
-  Volunteer Fire Station
-  Township Boundaries
-  City Limits

Fire Response Areas

-  Cheney
-  Clearwater
-  Colwich
-  Derby
-  McConnell
-  Mount Hope
-  Mulvane
-  Sedgwick (City)
-  Sedgwick County
-  Valley Center
-  Vulcan
-  Wichita

Date: 6/6/2025

It is understood that the Sedgwick County GIS, Division of Information and Operations, has no indication or reason to believe that there are inaccuracies in information incorporated in the base map.

The GIS personnel make no warranty or representation, either expressed or implied, with respect to the information or the data displayed.

