



Brandi Baily

Sedgwick County Treasurer

Tax Foreclosure Sale

**Case # 25CV001111,
25CV001114, 25CV001123,
25CV001139, 25CV001142,
25CV001147**

Registration

Sept 29th thru Oct 16th

The auction begins Online at
8:00 AM on October 21st and
closes at 5:00 PM.

Front Photo courtesy of William W. Olsen



SEDGWICK COUNTY, KANSAS, TAX FORECLOSURE SALE

CASE # 25CV001111, 25CV001114, 25CV001123, 25CV001139, 25CV001142, 25CV001147

The maps in this booklet correspond to the properties in the above-captioned foreclosure lawsuit. This list may change prior to the tax auction. The properties as listed and identified at the auction shall supersede this list.

These maps are intended to provide a general description of the property and to assist in its location. The actual dimensions or legal descriptions may vary from those depicted or described on the map. The property will be sold by parcel number at auction. The legal description as stated in the related court records and as given on the day of the sale supersedes the maps depictions. It is your responsibility to determine and verify all information which you may need or which you will rely upon with respect to the property.

These are still private properties, so you may not trespass. We cannot give you permission to go on the property.

TAX FORECLOSURE AUCTIONS

GENERAL INFORMATION SEDGWICK COUNTY, KANSAS

LEGAL BASIS: In the State of Kansas, Counties are allowed to sell real property having delinquent real estate taxes at the conclusion of the Judicial Tax Foreclosure Procedure via OPEN AUCTION (No sealed bids). Properties are sold to the highest QUALIFIED bidder.

PUBLICATION NOTICES: "Notice of Sale" is published in the officially designated County newspaper, THE ARK VALLEY NEWS. When the date of sale is set, the case can be accessed at Sedgwick County website: www.sedgwickcounty.org/treasurer. The Sedgwick County Treasurer's Office has provided a digital Map Book for customers to download free of charge.

LOCATION, TIME, DATE: Tax foreclosure auctions are conducted online only. Kiosks are made available in the Sedgwick County Treasurer's office, 100 N Broadway, Suite 100, Wichita, KS to access the vendor site, <https://www.civicsource.com>. The date is determined four to six weeks prior to the sale date and is announced through publication in THE ARK VALLEY NEWS or may be obtained by calling the Treasurer's Office, 316-660-9000. You may also visit this web site: www.sedgwickcounty.org/treasurer to register to have an e-mail notification sent to you when the sale dates are scheduled.

Owners, heirs, and lien holders of record have the right to redeem properties through close of business the day prior to the sale date. Therefore, PROSPECTIVE BIDDERS ARE CAUTIONED THAT THEY CANNOT BE SURE THAT ANY GIVEN PROPERTY WILL ACTUALLY BE SOLD AT AUCTION UNTIL THE SPECIFIED SALE DATE.

ALL SALES ARE FINAL UNLESS SUCCESSFULLY CHALLENGED IN COURT. Prospective bidders should adequately acquaint themselves with the properties in which they are interested prior to the auction. Suggested inquiries might be considered in the areas of: special assessments - County Clerk's Office (316-660-9200) or respective City Clerks' offices; zoning and building restrictions - respective County or City building, planning and inspection offices; plat maps - County Clerk's Office; deed information - County Clerk's Office or Register of Deeds' Office (316-660-9400).

If a person desires to purchase a property prior to auction, that transaction is strictly between that person and the owner of record. To stop the tax foreclosure process, the full amount of taxes and interest plus court costs must be paid. The mere transfer of title, even having the deed recorded, will not stop the proceedings or the sale. Only when all taxes and court costs are paid will the property be deleted from the sale.

BUYERS OF TAX FORECLOSURE PROPERTIES ARE RESPONSIBLE FOR THE FULL AMOUNT OF TAXES FOR THE YEAR OF THE SALE, REGARDLESS OF THE DATE OF SALE. BUYERS ARE RESPONSIBLE FOR ALL CURRENT AND FUTURE SPECIAL ASSESSMENTS ON THE PROPERTY. BUYERS ARE NOT RESPONSIBLE FOR ANY DELINQUENT TAXES.

Owners or lien holders of record can challenge the sale of properties sold at a tax foreclosure auction after the sale through District Court. The County may defend the sale with appointed counsel. Buyers may, at their own expense, engage their own attorney if they wish to be represented during such action. If the court should decide in favor of the plaintiff and set aside the sale of the property, the court will direct the County regarding refunding the full purchase price plus any fees paid.

TERMS OF SALE SEDGWICK COUNTY, KANSAS

Bidders **MUST BE REGISTERED AND HAVE TREASURER'S APPROVAL** to participate in the bidding. Registration will begin approximately two (2) weeks prior to sale day. To register, a person must provide the requested information by completing the registration forms posted on the vendor site. Information includes name, address, telephone number, email address, and deed information. Completion of documents certifying they are not the record owner of any real estate upon which there are delinquent ad valorem or special assessment taxes due is also required.

SUCCESSFUL BIDDERS WILL BE HELD RESPONSIBLE FOR THEIR BIDS AND MUST MAKE PAYMENT IN FULL FOR THEIR PURCHASE(S) AT CLOSE OF AUCTION THROUGH CIVIC SOURCE. IF NOT, LEGAL ACTION MAY BE TAKEN AGAINST YOU TO ENFORCE YOUR BID AND YOU MAY BE INELIGIBLE TO BID AT FUTURE SALES.

According to K.S.A. 79-2804, the Sheriff is required to register the deeds for properties purchased at Tax Foreclosure auction prior to delivering them to the buyer. Therefore, collection of the \$21 filing fee for registration of the deed(s) from the buyer of each parcel at the time of sale is due at checkout.

A \$15 vendor fee will be due at the time of checkout for each parcel purchased.

A receipt of purchase will be given at time of payment. A Sheriff's deed will be mailed to successful bidders as soon as "Confirmation of Sale" is filed with the Clerk of the District Court and the deeds are recorded with the Register of Deeds office. This usually requires a waiting period of approximately 120 days after the date of sale. This waiting period allows all payments to clear and the settlement of any disputed sales (challenges) in court. The County desires to conclude the case in the most expeditious, legal manner possible. It also may take additional time for prior years' delinquent taxes to be purged from the property record.

If a successful bidder purchases property with an occupied building, the purchaser is responsible for handling this instance in a considerate manner. The County is **NOT RESPONSIBLE FOR EVICTION.**

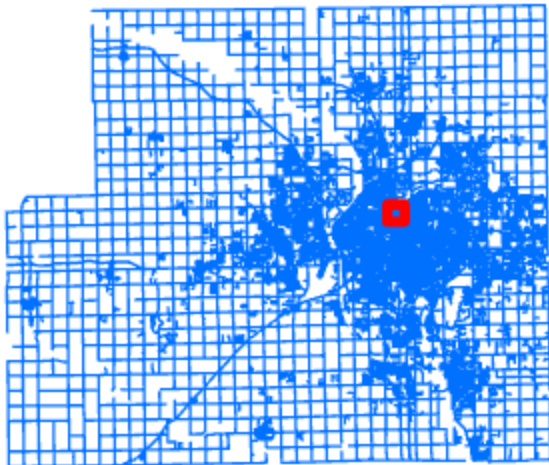
PURCHASERS ARE RESPONSIBLE FOR PAYMENT OF THE FULL YEAR OF TAXES (ad valorem and any "specials") for any properties purchased through the tax foreclosure auction held during that year. The taxes are not pro-rated to sale dates. "Specials" can be added up to August 26th of each year. "Specials" which purchasers will pay as part of that year's taxes may be published on the bidding site, however all specials may not be listed.

Revised 9/25/2025

PIN # 00100950



Locator Map



1730 N MARKET ST

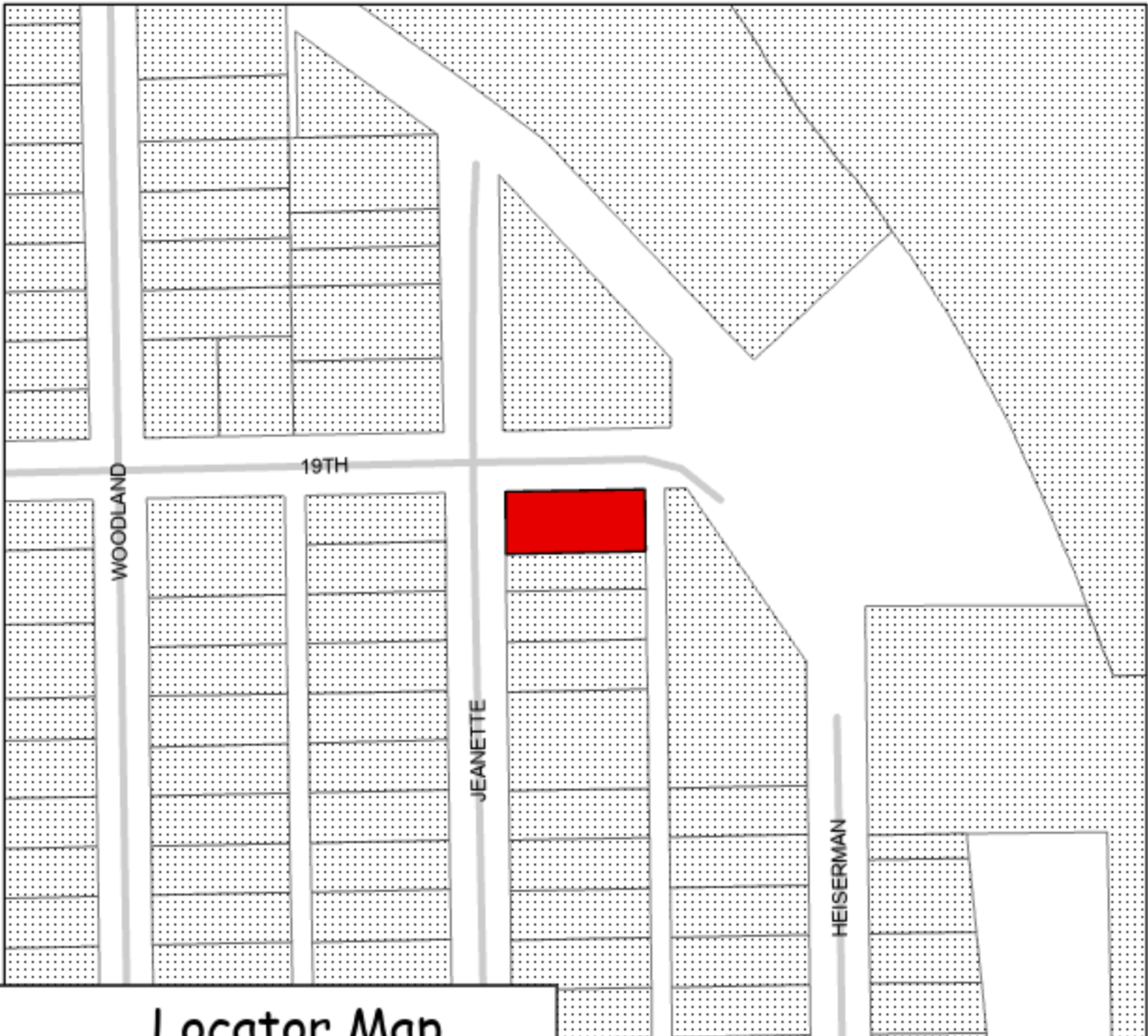
Target Property



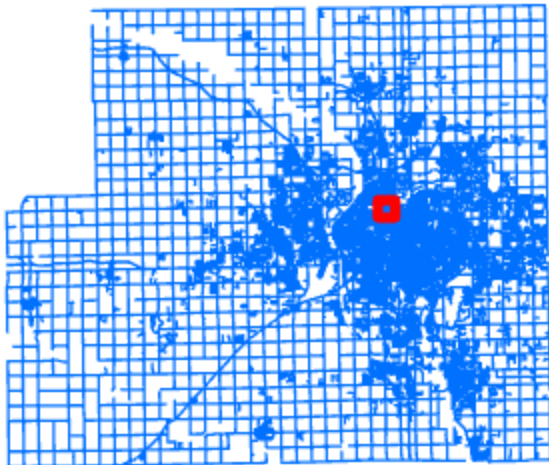
Parcel # 8

Produced By
Sedgwick County
Geographic Information
Services, 2025

PIN # 00104799



Locator Map



Target Property



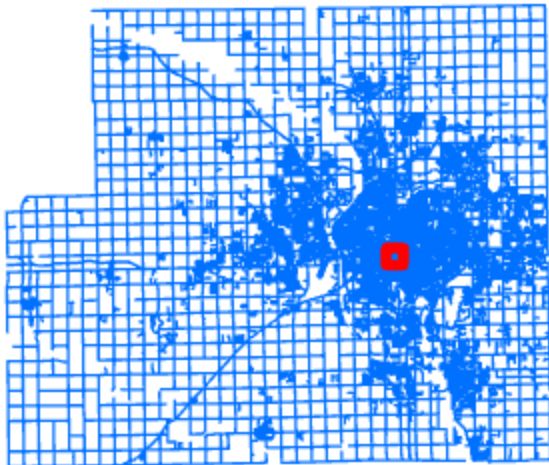
Parcel # 26

Produced By
Sedgwick County
Geographic Information
Services, 2025

PIN # 00106251



Locator Map



1109 S MAIN ST

Target Property



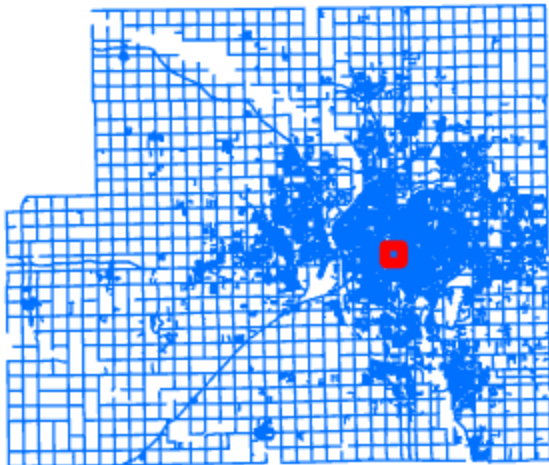
Parcel # 35

Produced By
Sedgwick County
Geographic Information
Services, 2025

PIN # 00106418



Locator Map



933 S WATER ST

Target Property



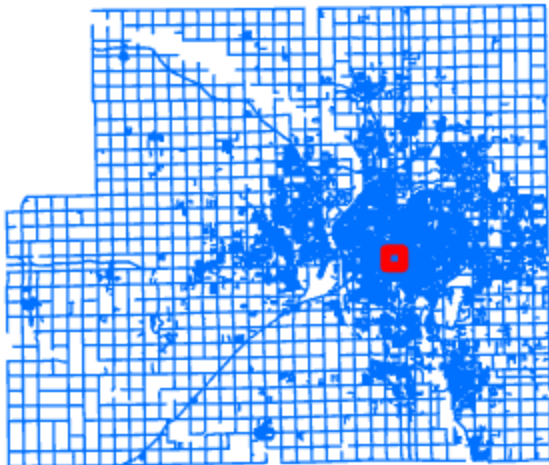
Parcel # 38

Produced By
Sedgwick County
Geographic Information
Services, 2025

PIN # 00106737



Locator Map



1214 S WATER ST

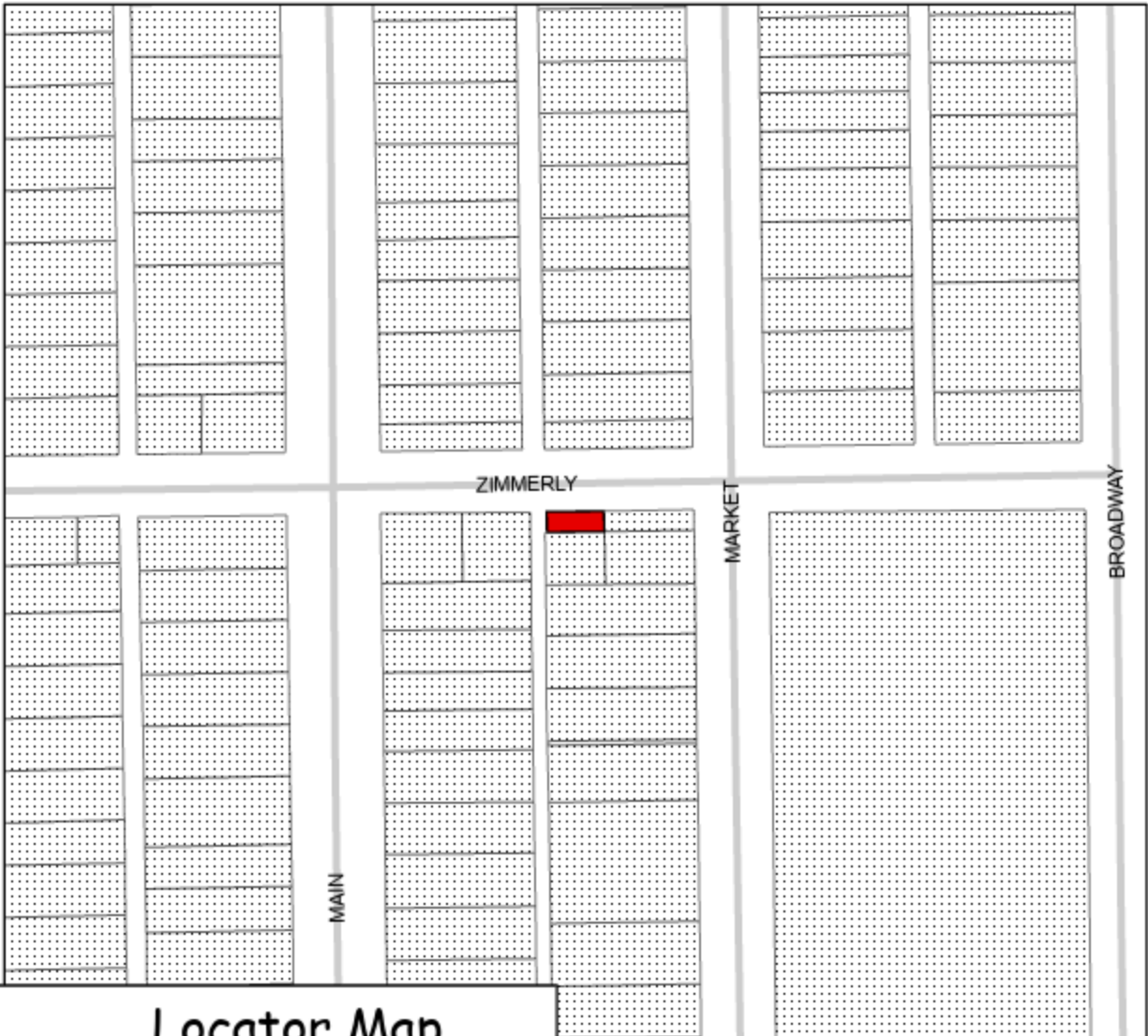
Target Property



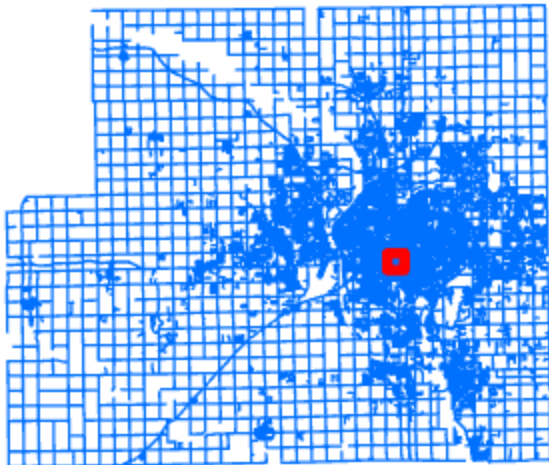
Parcel # 41

Produced By
Sedgwick County
Geographic Information
Services, 2025

PIN # 00106854



Locator Map



Target Property



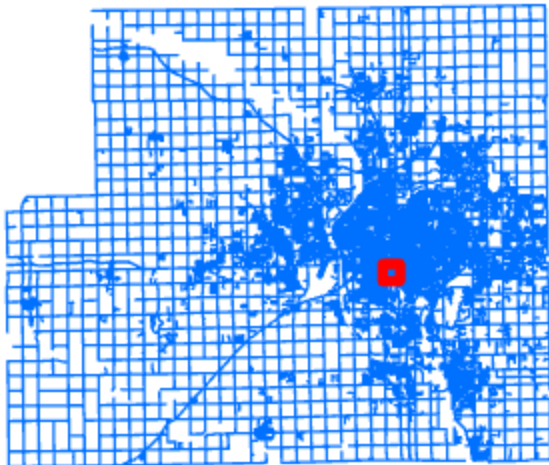
Parcel # 43

Produced By
Sedgwick County
Geographic Information
Services, 2025

PIN # 00108120



Locator Map



1940 S PALISADE AVE

Target Property



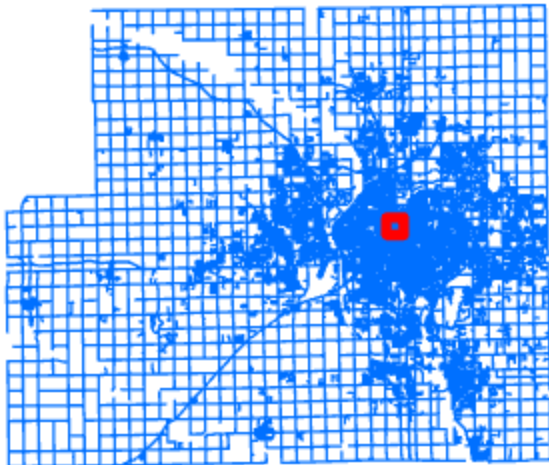
Parcel # 49

Produced By
Sedgwick County
Geographic Information
Services, 2025

PIN # 00108456



Locator Map



1042 N MAIN ST

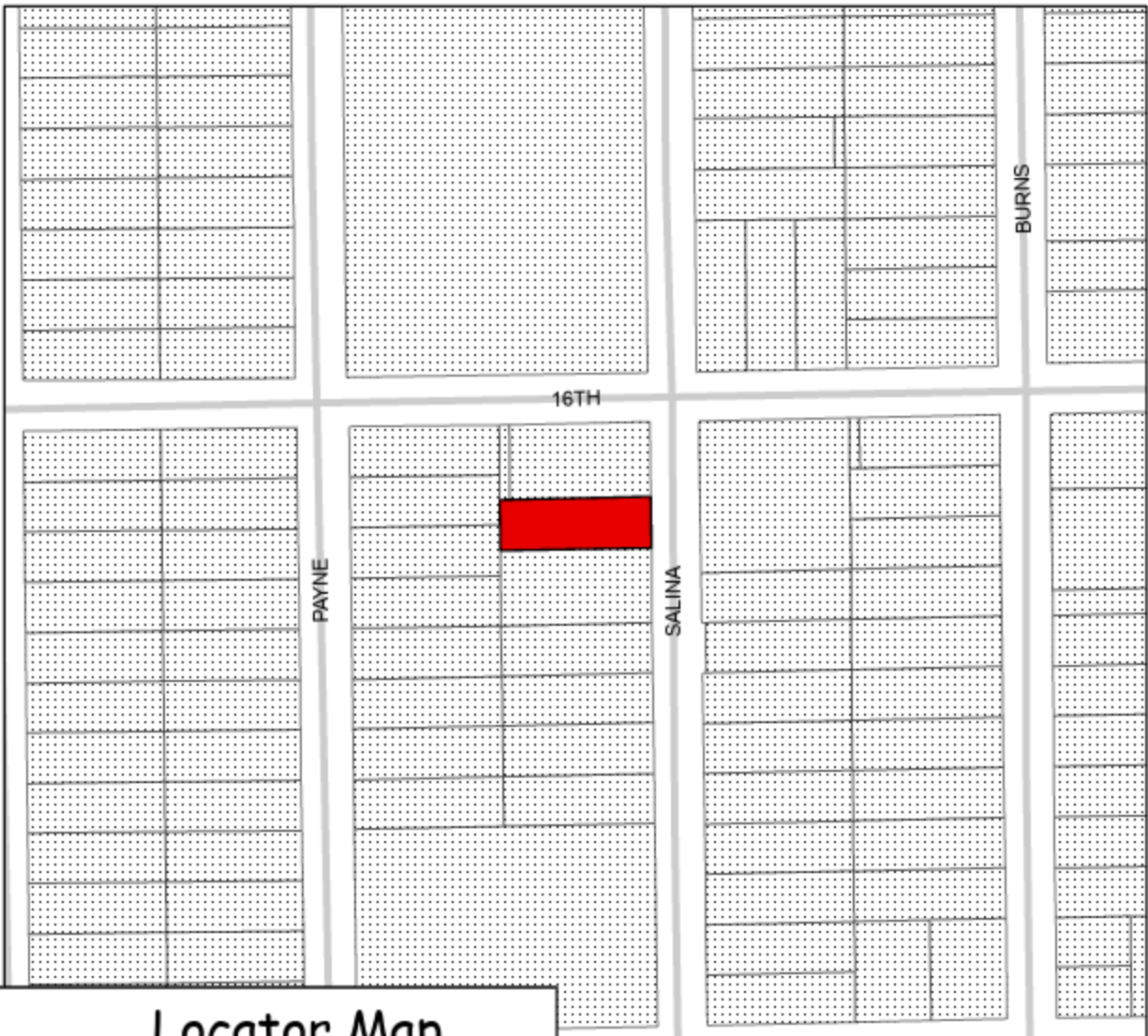
Target Property



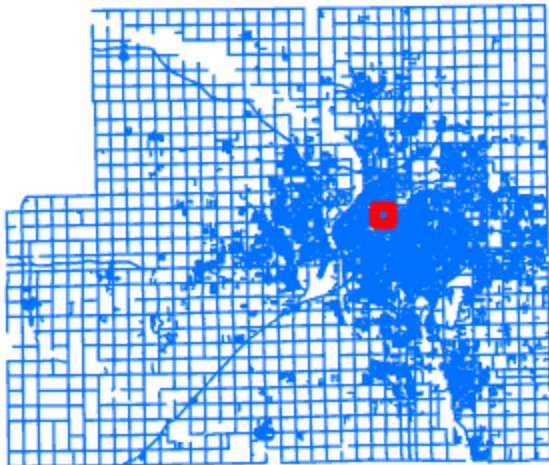
Parcel # 52

Produced By
Sedgwick County
Geographic Information
Services, 2025

PIN # 00109000



Locator Map



1641 N SALINA AVE

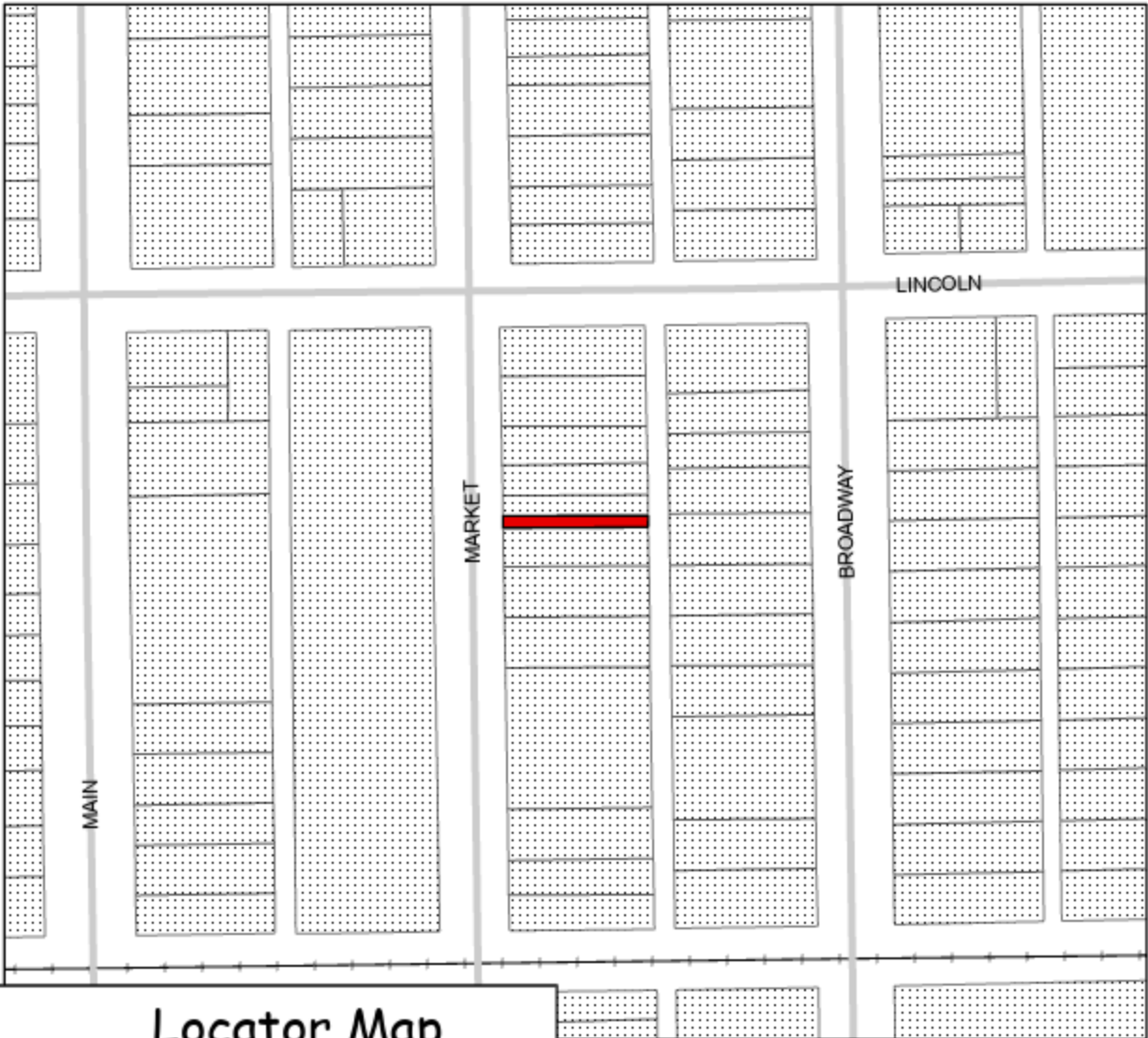
Target Property



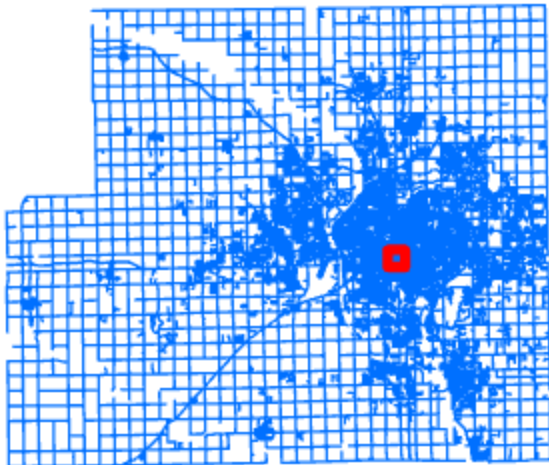
Parcel # 55

Produced By
Sedgwick County
Geographic Information
Services, 2025

PIN # 00109555



Locator Map



Target Property



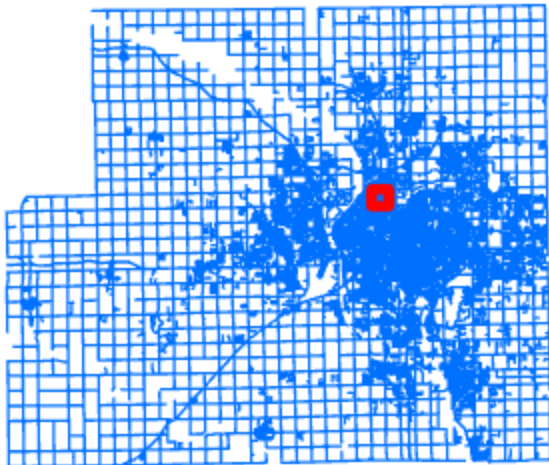
Parcel # 57

Produced By
Sedgwick County
Geographic Information
Services, 2025

PIN # 00110392



Locator Map



2561 N GARLAND AVE

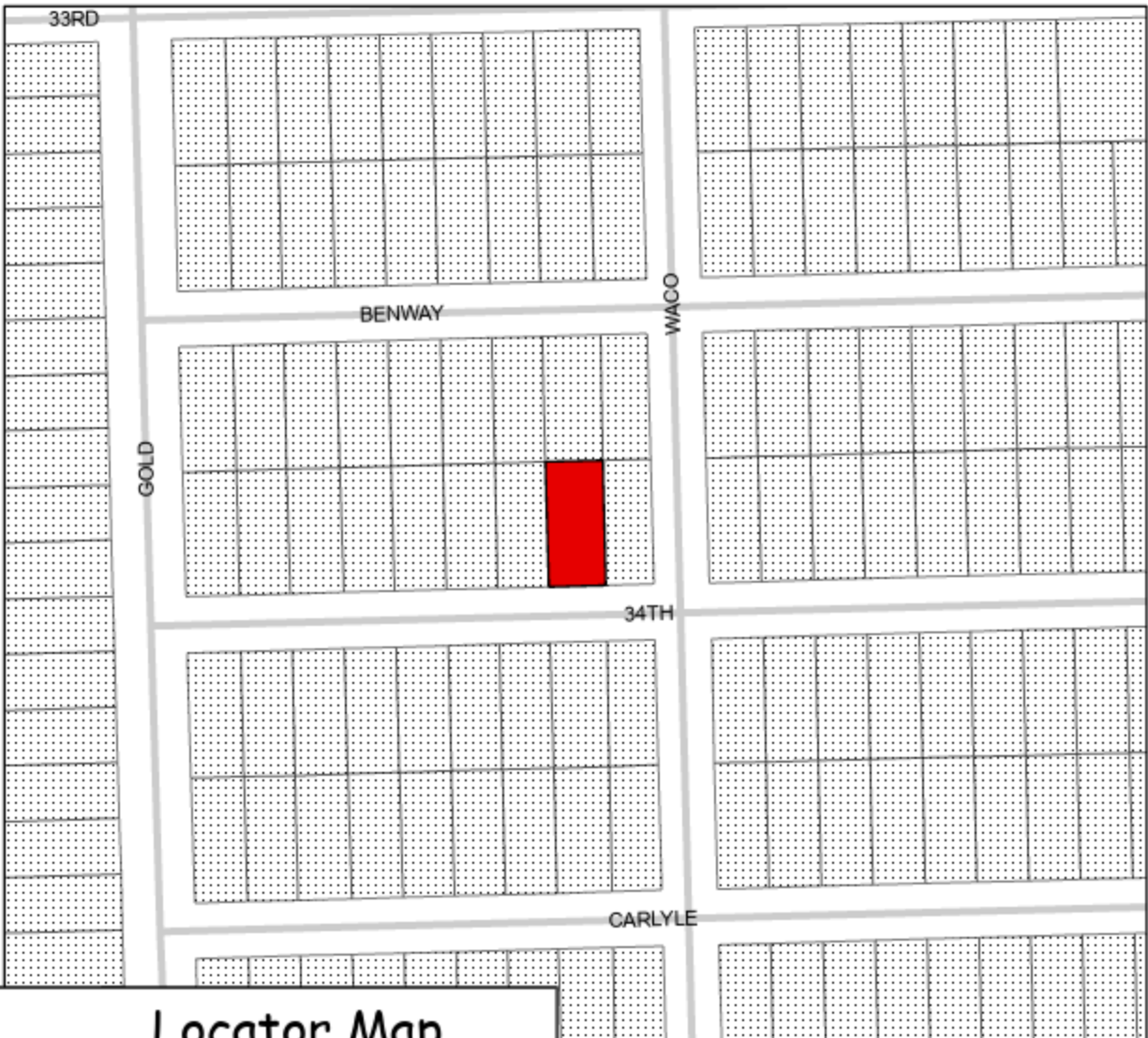
Target Property



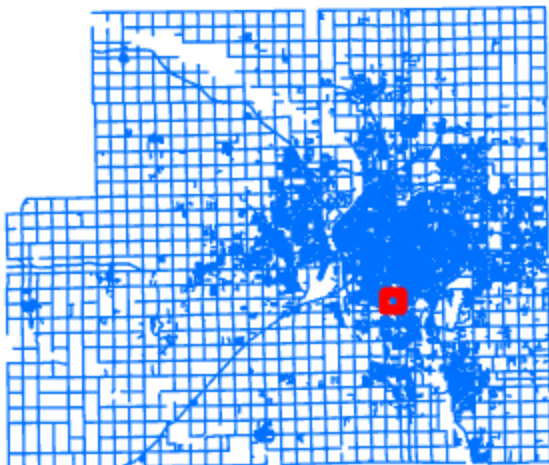
Parcel # 64

Produced By
Sedgwick County
Geographic Information
Services, 2025

PIN # 00111470



Locator Map



408 W 34TH ST S

Target Property



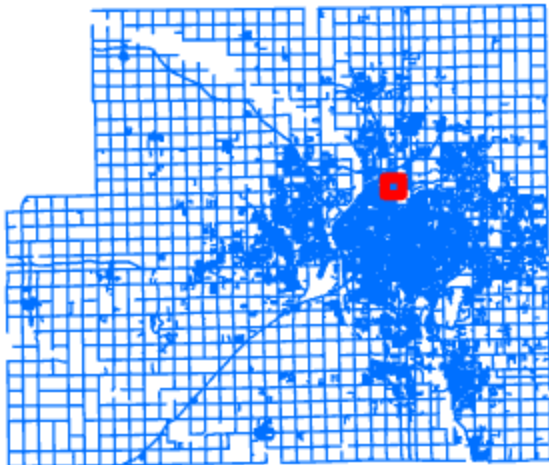
Parcel # 67

Produced By
Sedgwick County
Geographic Information
Services, 2025

PIN # 00112909



Locator Map



3132 N WELLINGTON PL

Target Property



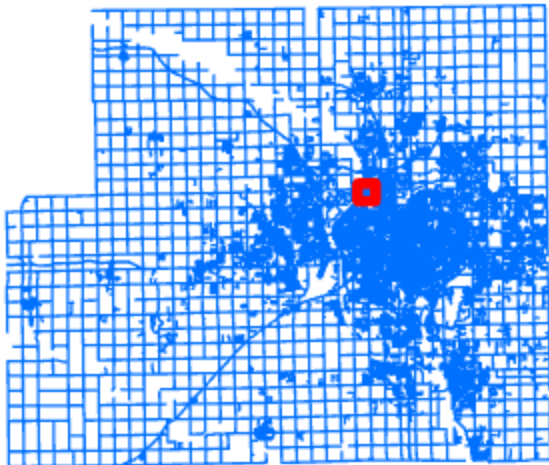
Parcel # 76

Produced By
Sedgwick County
Geographic Information
Services, 2025

PIN # 00113935



Locator Map



2840 N HALSTEAD ST

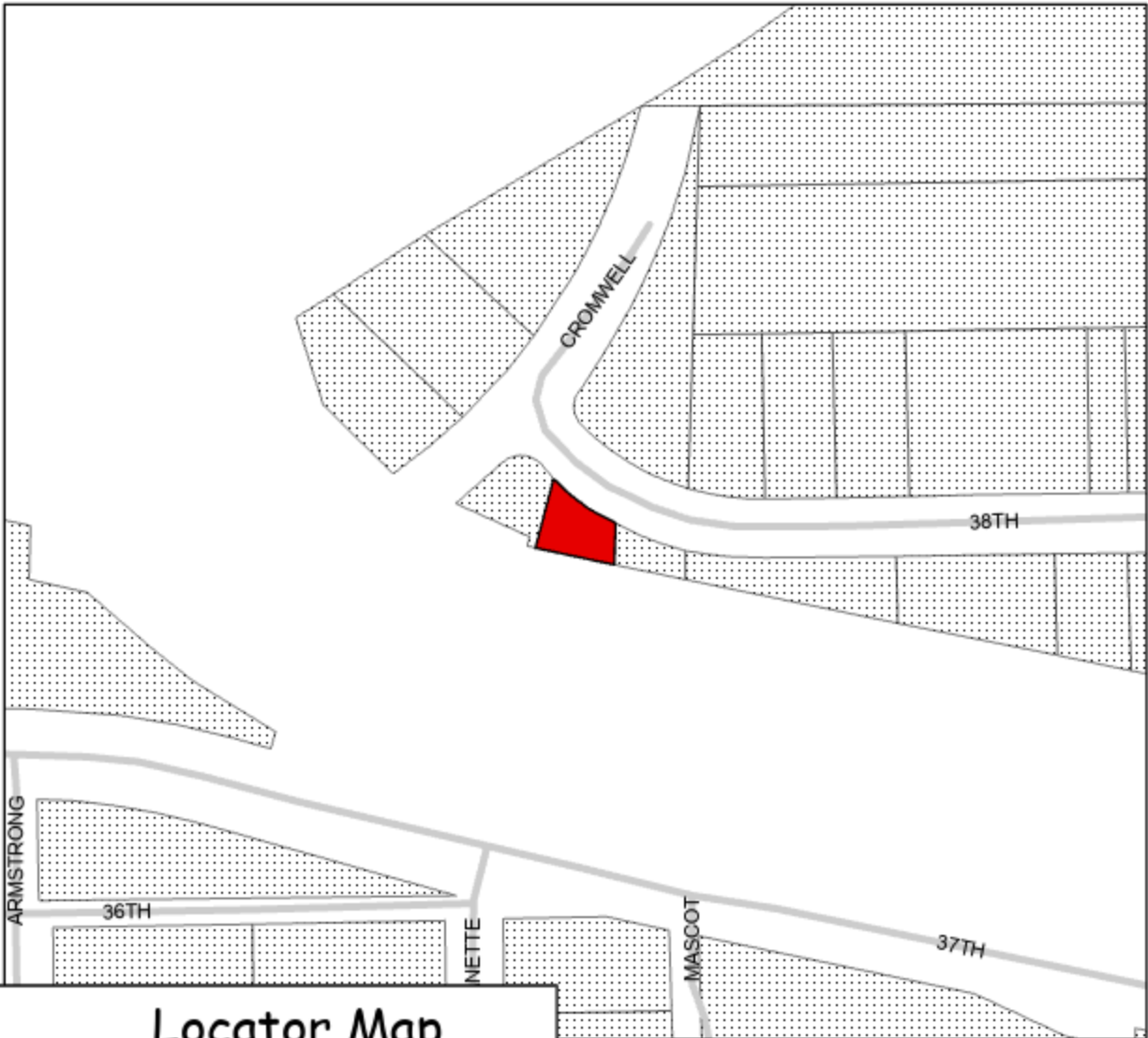
Target Property



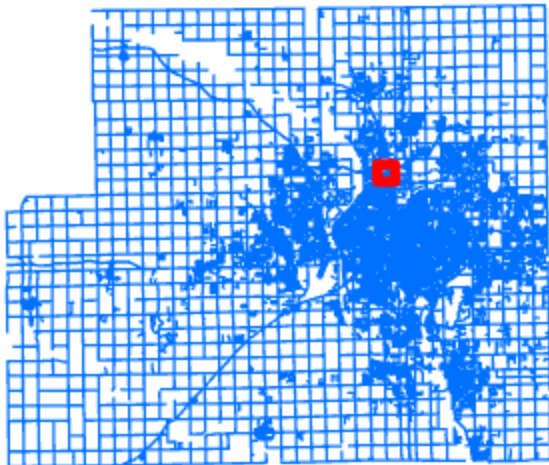
Parcel # 80

Produced By
Sedgwick County
Geographic Information
Services, 2025

PIN # 00114704



Locator Map



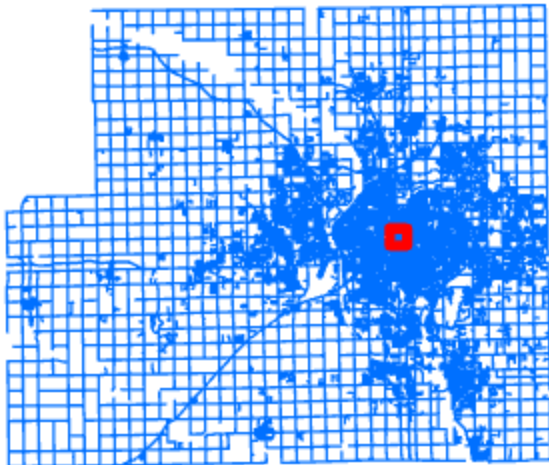
Parcel # 81

Produced By
Sedgwick County
Geographic Information
Services, 2025

PIN # 00118444



Locator Map



401 E 3RD ST N

Target Property



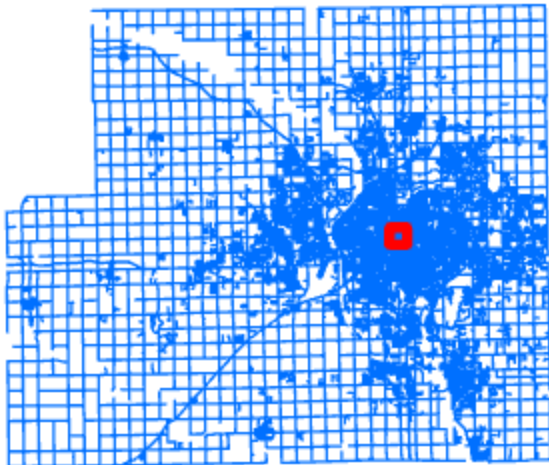
Parcel # 95

Produced By
Sedgwick County
Geographic Information
Services, 2025

PIN # 00118450



Locator Map



426 N TOPEKA AVE

Target Property



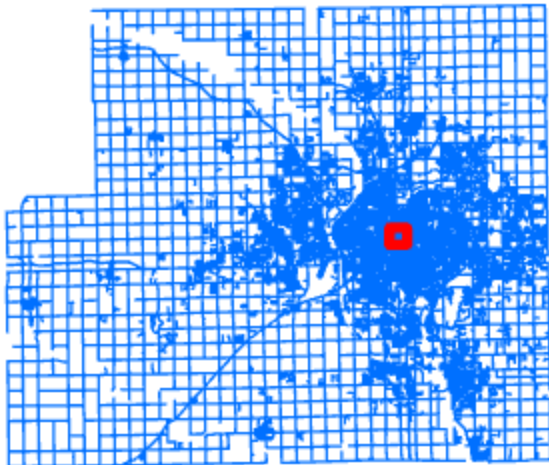
Parcel # 96

Produced By
Sedgwick County
Geographic Information
Services, 2025

PIN # 00118452



Locator Map



420 N TOPEKA AVE

Target Property



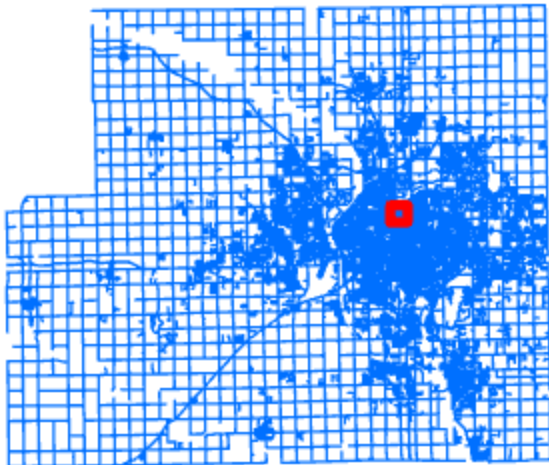
Parcel # 97

Produced By
Sedgwick County
Geographic Information
Services, 2025

PIN # 00120208



Locator Map



Target Property



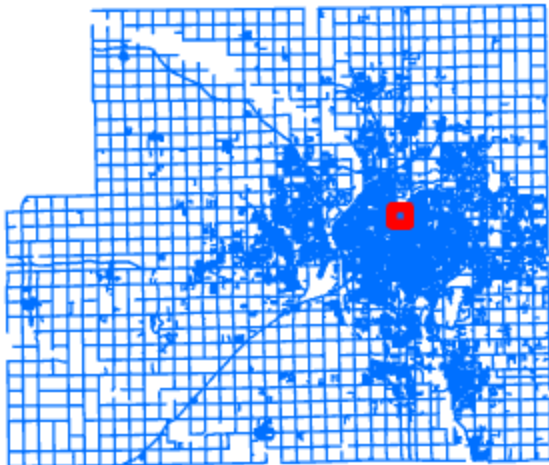
Parcel # 104

Produced By
Sedgwick County
Geographic Information
Services, 2025

PIN # 00120288



Locator Map



1604 N SAINT FRANCIS AVE

Target Property



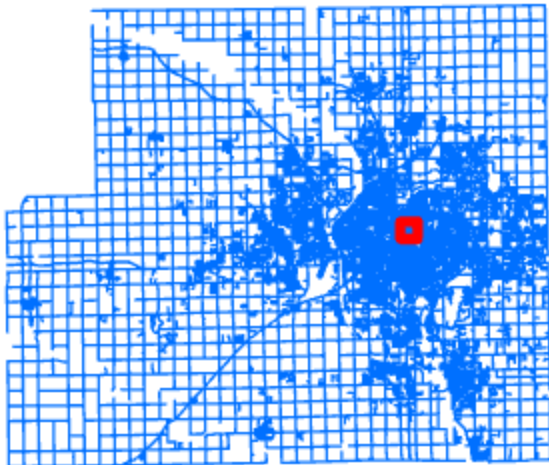
Parcel # 105

Produced By
Sedgwick County
Geographic Information
Services, 2025

PIN # 00121448



Locator Map



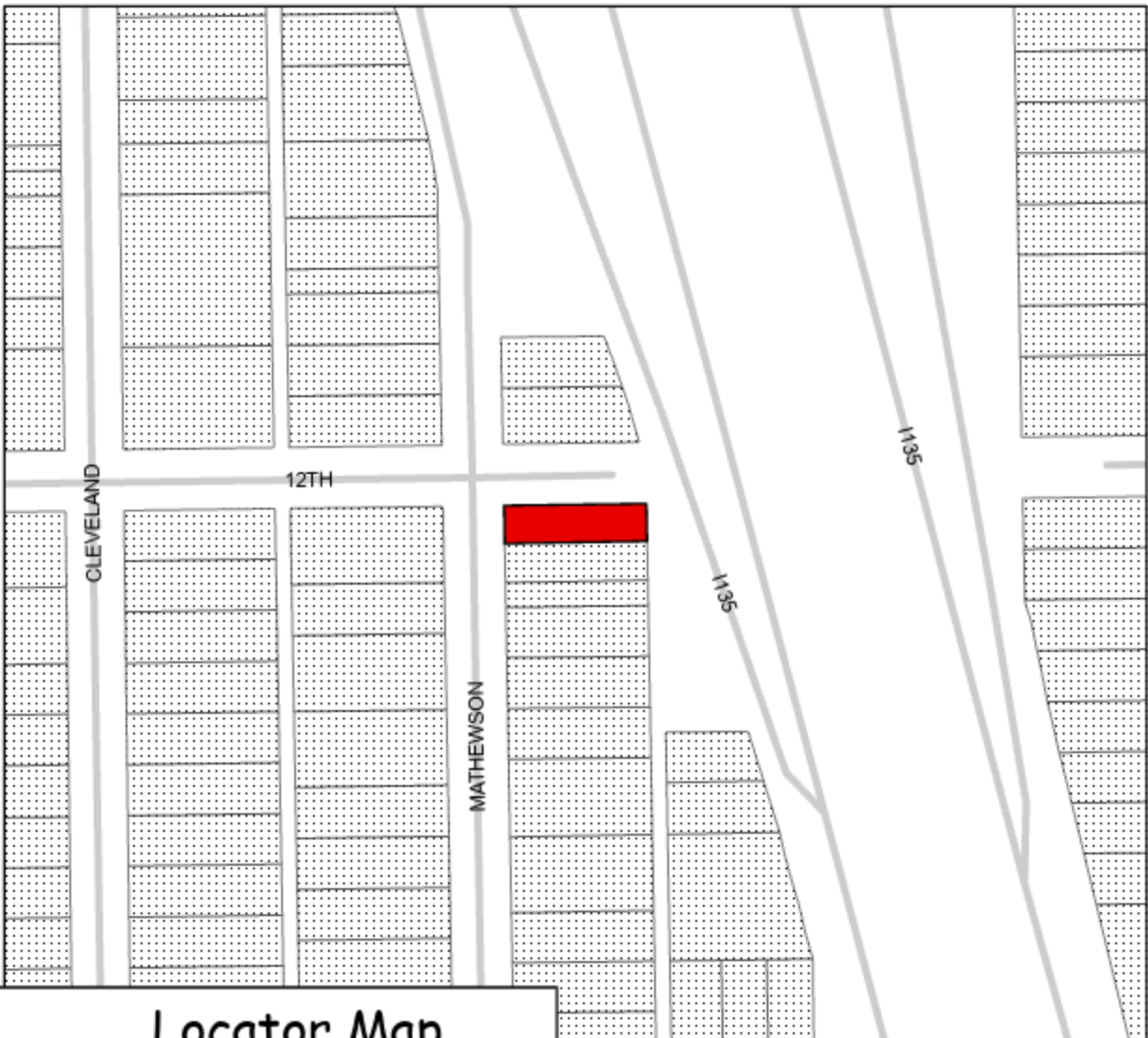
805 N MATHEWSON AVE



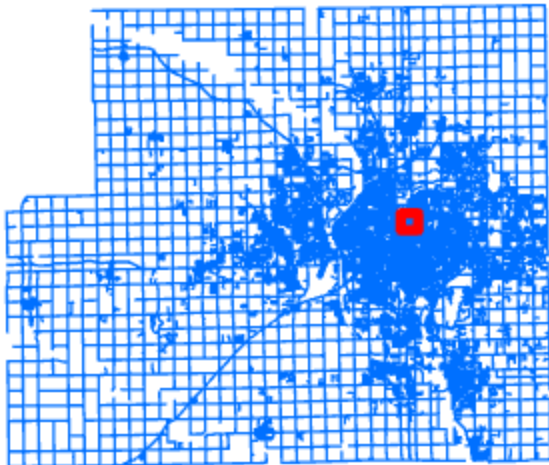
Parcel # 110

Produced By
Sedgwick County
Geographic Information
Services, 2025

PIN # 00122028



Locator Map



1268 N MATHEWSON AVE A

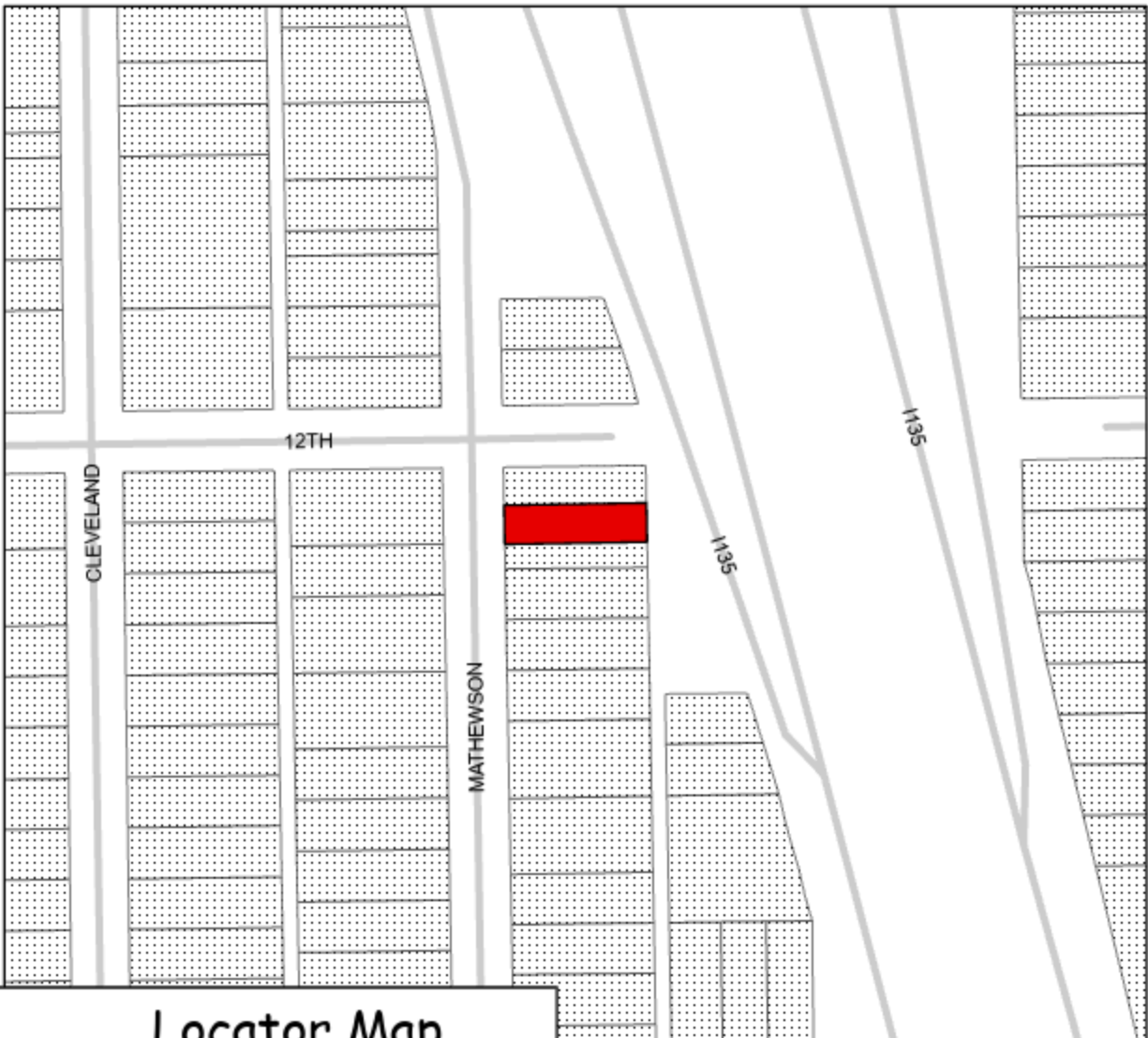
Target Property



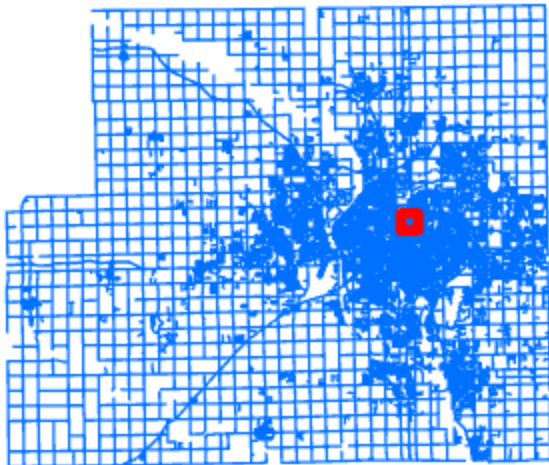
Parcel # 117

Produced By
Sedgwick County
Geographic Information
Services, 2025

PIN # 00122029



Locator Map



1260 N MATHEWSON AVE A

Target Property



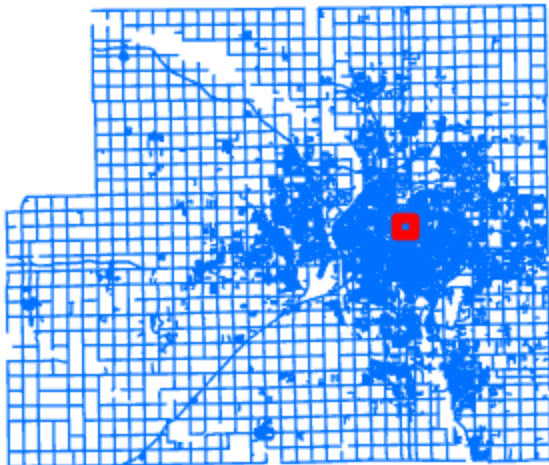
Parcel # 118

Produced By
Sedgwick County
Geographic Information
Services, 2025

PIN # 00122521



Locator Map



1018 N WABASH AVE

Target Property



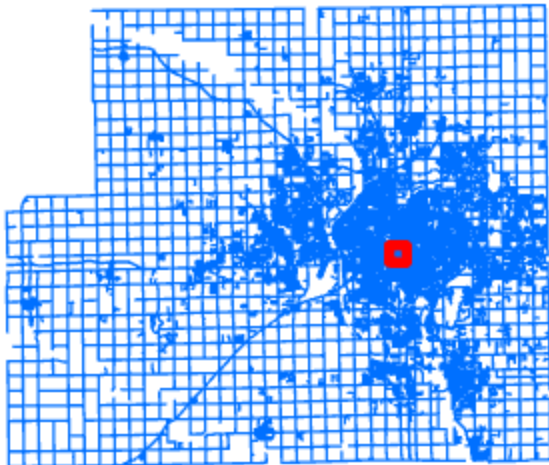
Parcel # 126

Produced By
Sedgwick County
Geographic Information
Services, 2025

PIN # 00123730



Locator Map



921 S TOPEKA AVE 1

Target Property



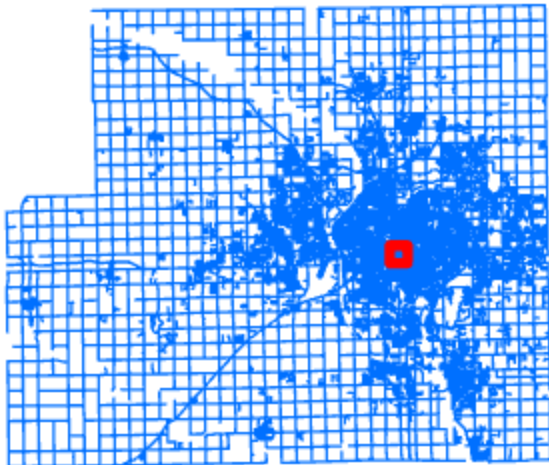
Parcel # 130

Produced By
Sedgwick County
Geographic Information
Services, 2025

PIN # 00123815



Locator Map



944 S TOPEKA AVE

Target Property



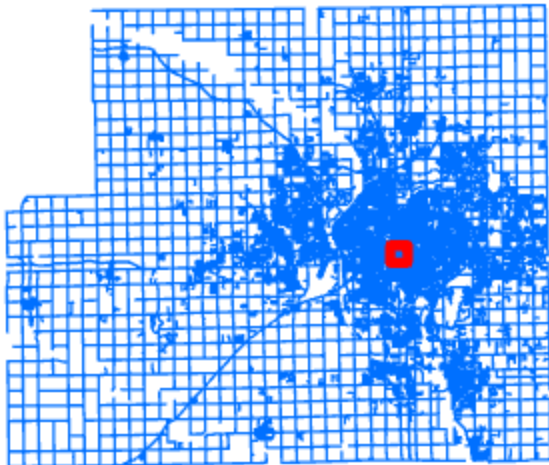
Parcel # 131

Produced By
Sedgwick County
Geographic Information
Services, 2025

PIN # 00123823



Locator Map



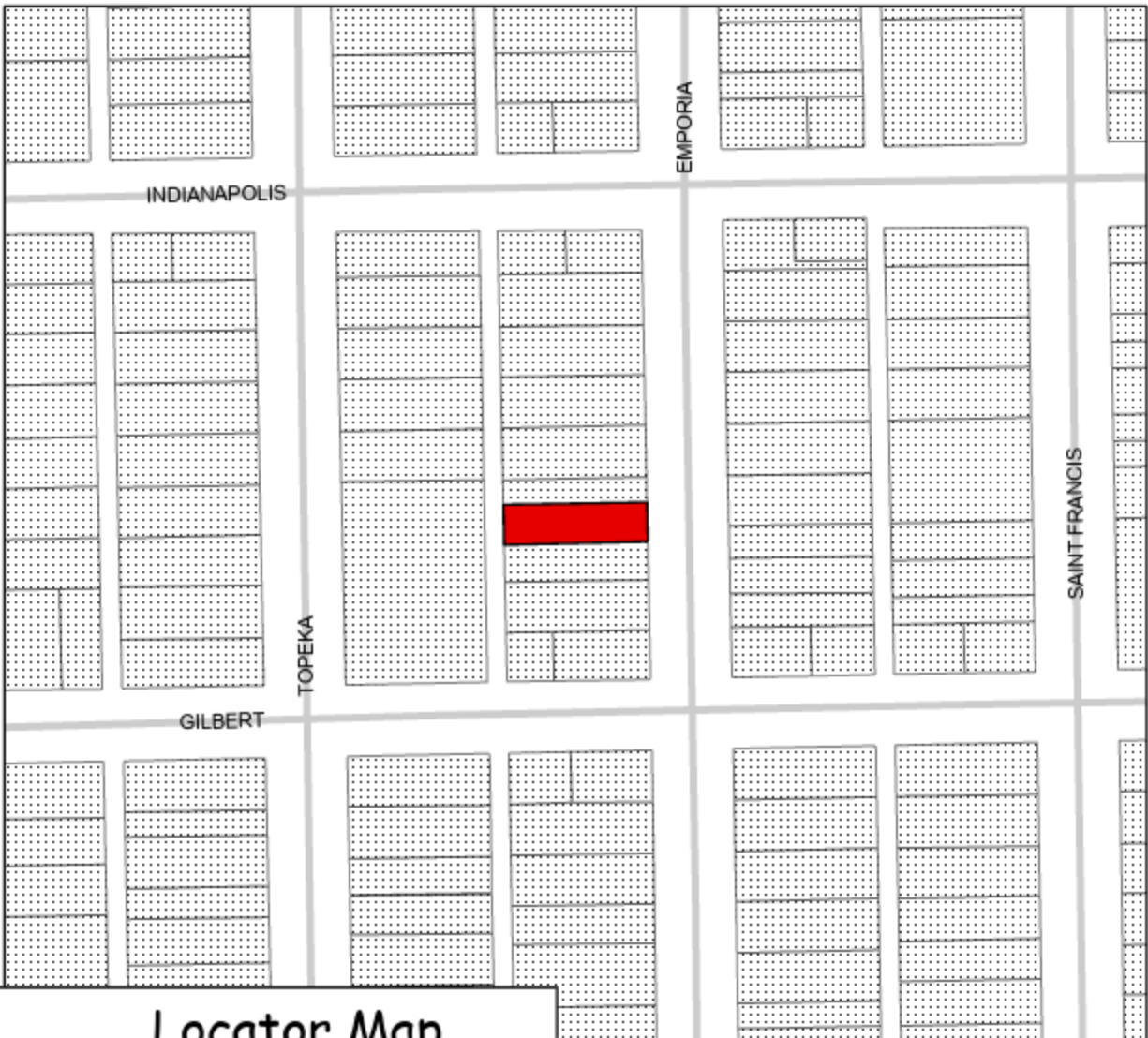
Target Property



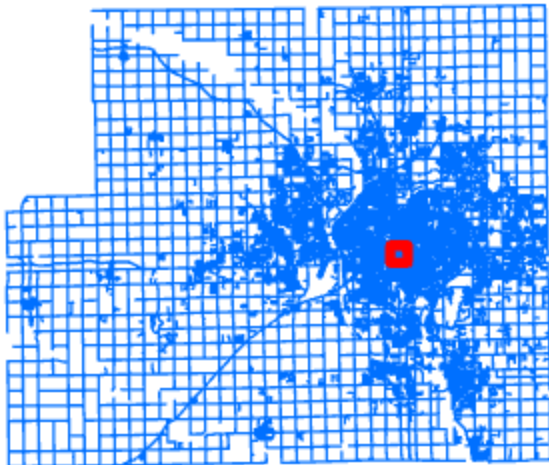
Parcel # 132

Produced By
Sedgwick County
Geographic Information
Services, 2025

PIN # 00123824



Locator Map



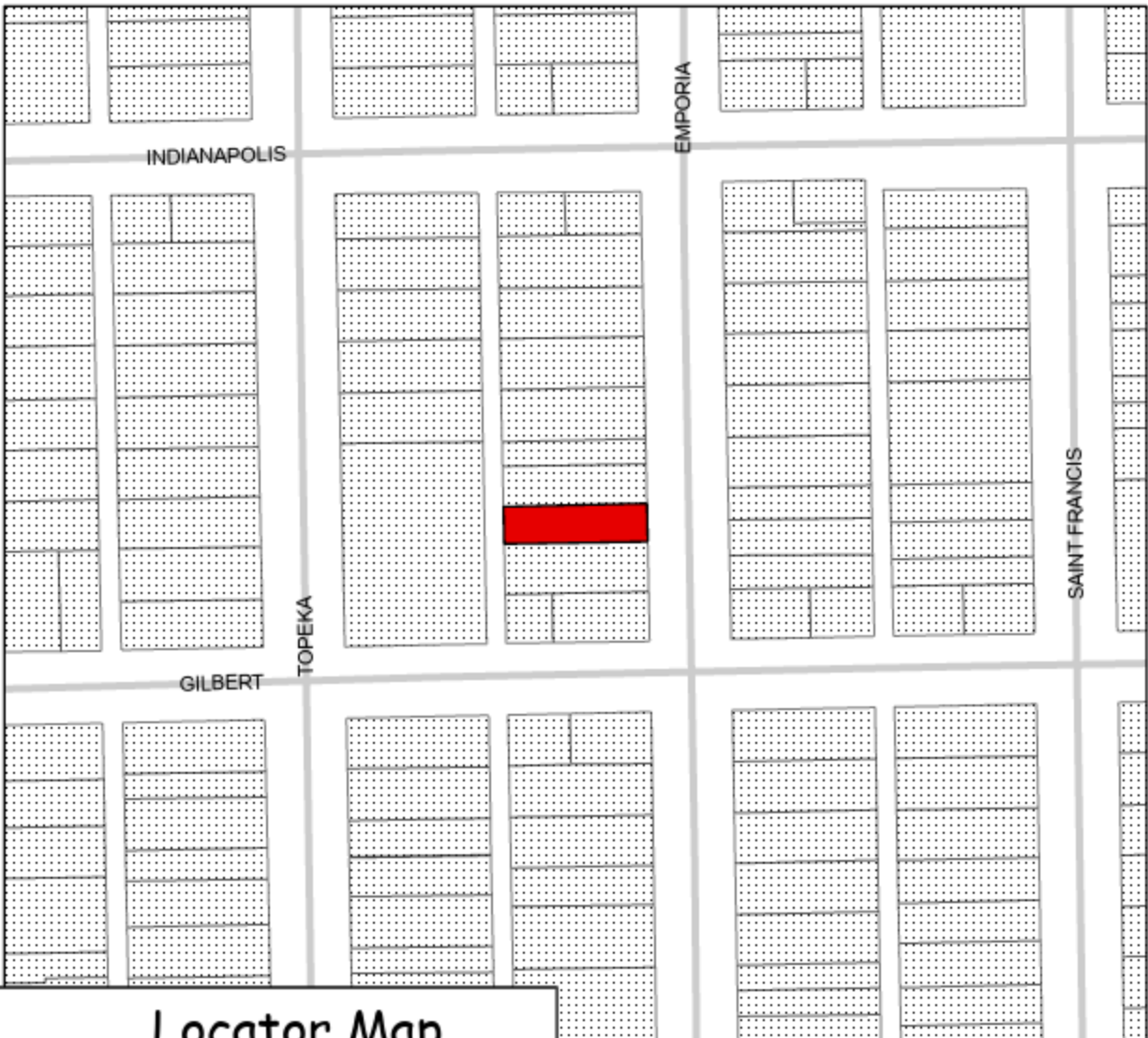
Target Property



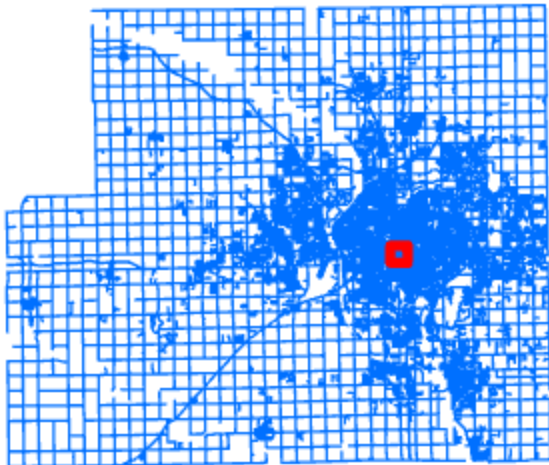
Parcel # 133

Produced By
Sedgwick County
Geographic Information
Services, 2025

PIN # 00123825



Locator Map



Target Property



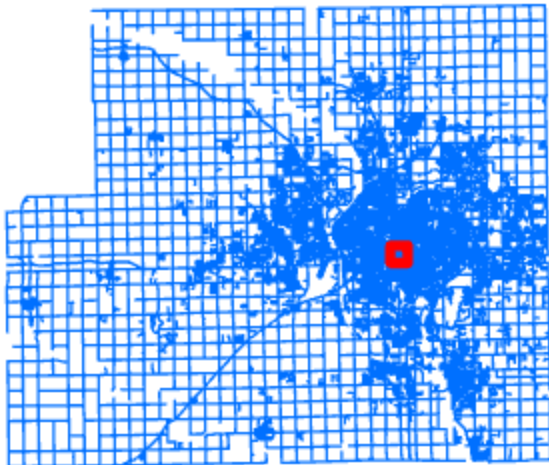
Parcel # 134

Produced By
Sedgwick County
Geographic Information
Services, 2025

PIN # 00123826



Locator Map



Target Property



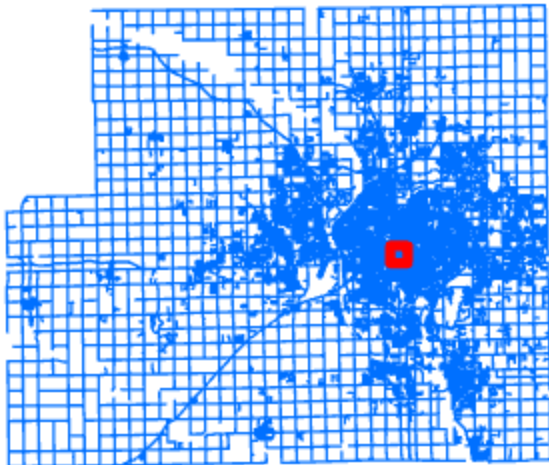
Parcel # 135

Produced By
Sedgwick County
Geographic Information
Services, 2025

PIN # 00123827



Locator Map



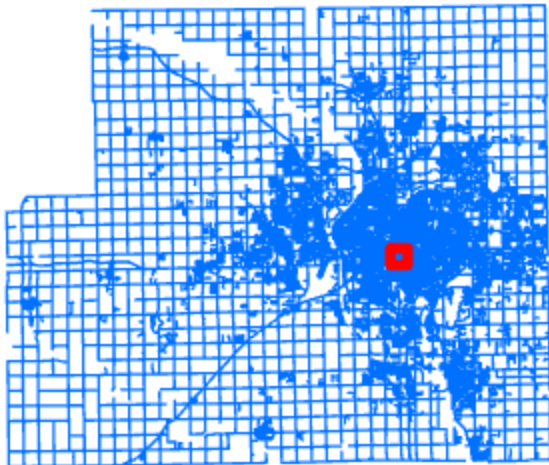
Parcel # 136

Produced By
Sedgwick County
Geographic Information
Services, 2025

PIN # 00123864



Locator Map



Target Property



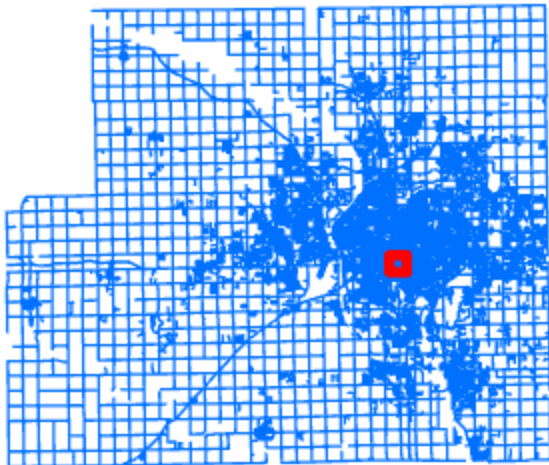
Parcel # 137

Produced By
Sedgwick County
Geographic Information
Services, 2025

PIN # 00124307



Locator Map



1509 S TOPEKA AVE

Target Property



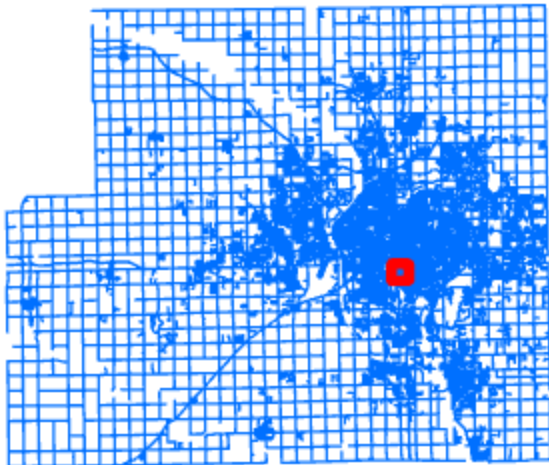
Parcel # 139

Produced By
Sedgwick County
Geographic Information
Services, 2025

PIN # 00125311



Locator Map



Target Property



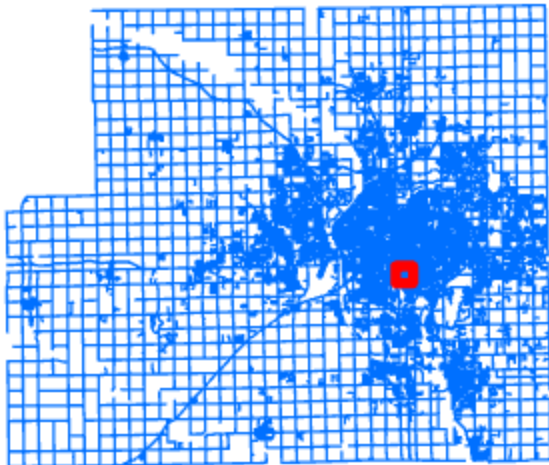
Parcel # 150

Produced By
Sedgwick County
Geographic Information
Services, 2025

PIN # 00125375



Locator Map



910 E CLARK ST

Target Property



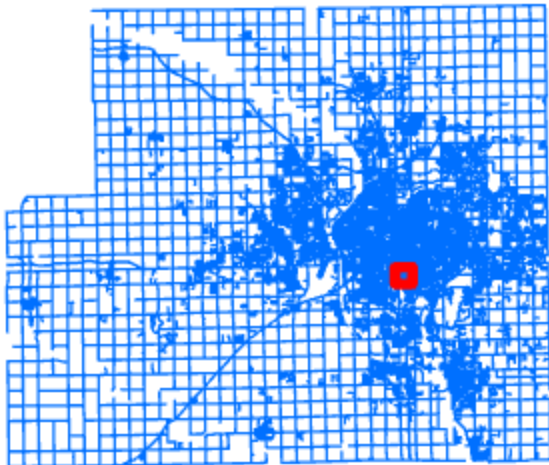
Parcel # 151

Produced By
Sedgwick County
Geographic Information
Services, 2025

PIN # 00125453



Locator Map



2135 S MOSLEY AVE

Target Property



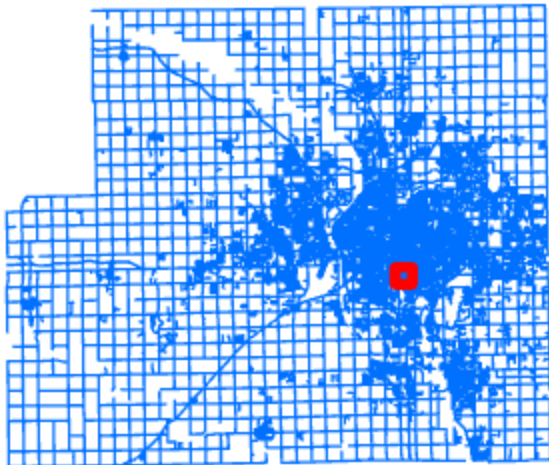
Parcel # 154

Produced By
Sedgwick County
Geographic Information
Services, 2025

PIN # 00125454



Locator Map



2141 S MOSLEY AVE

Target Property



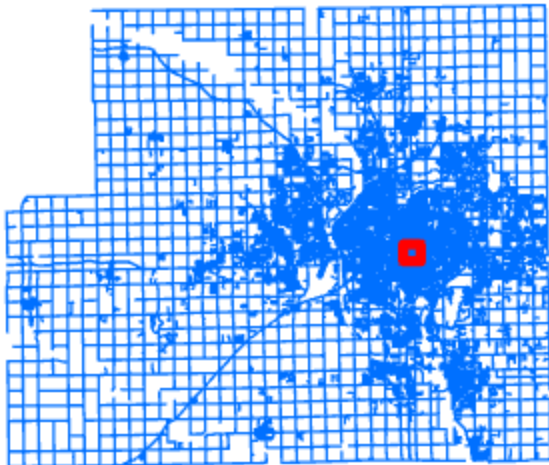
Parcel # 155

Produced By
Sedgwick County
Geographic Information
Services, 2025

PIN # 00126536



Locator Map



1610 E INDIANAPOLIS ST

Target Property



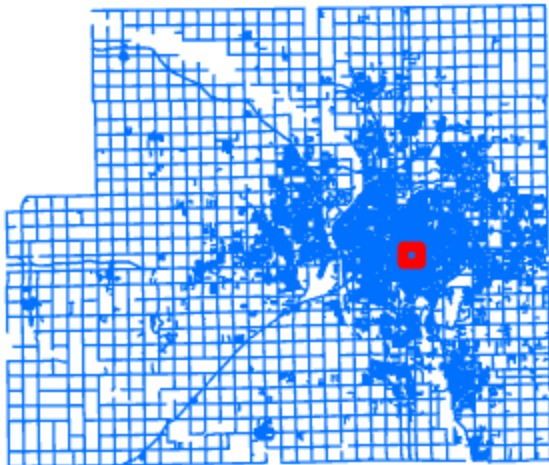
Parcel # 160

Produced By
Sedgwick County
Geographic Information
Services, 2025

PIN # 00126879



Locator Map



1020 S GREENWOOD AVE

Target Property



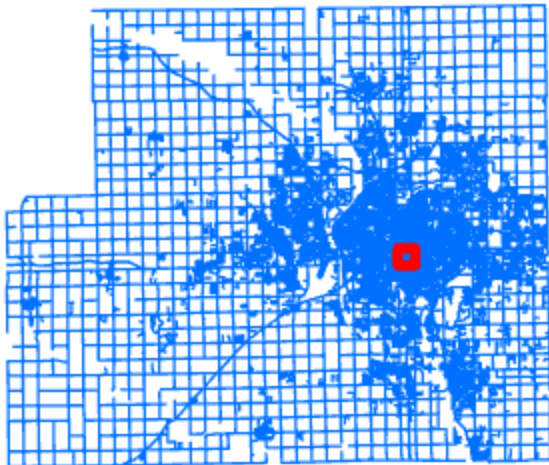
Parcel # 165

Produced By
Sedgwick County
Geographic Information
Services, 2025

PIN # 00127156



Locator Map



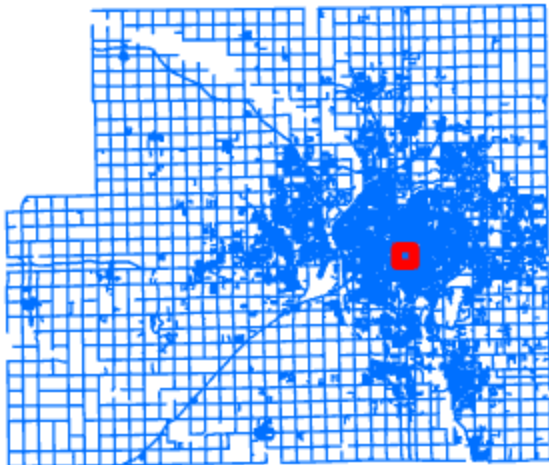
Parcel # 174

Produced By
Sedgwick County
Geographic Information
Services, 2025

PIN # 00127167



Locator Map



1038 E MORRIS ST

Target Property



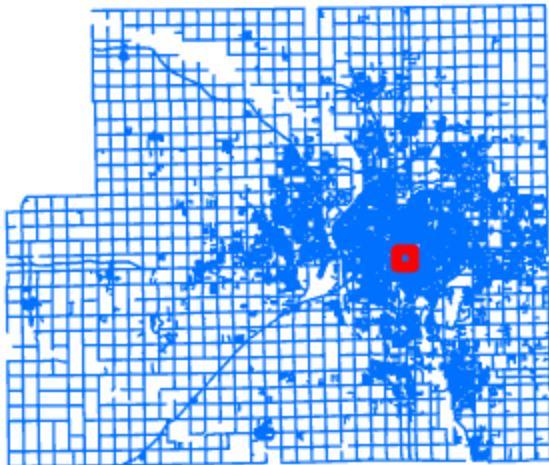
Parcel # 175

Produced By
Sedgwick County
Geographic Information
Services, 2025

PIN # 00127237



Locator Map



1220 S WASHINGTON AVE

Target Property



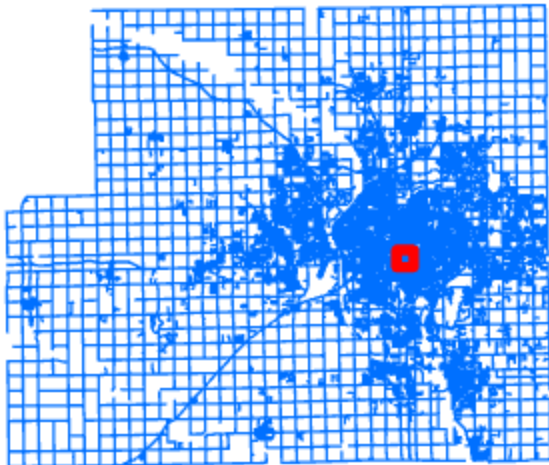
Parcel # 177

Produced By
Sedgwick County
Geographic Information
Services, 2025

PIN # 00127238



Locator Map



1222 S WASHINGTON AVE

Target Property



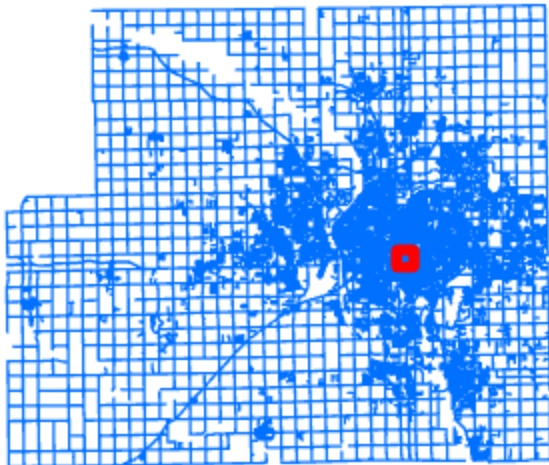
Parcel # 178

Produced By
Sedgwick County
Geographic Information
Services, 2025

PIN # 00127239



Locator Map



1226 S WASHINGTON AVE

Target Property



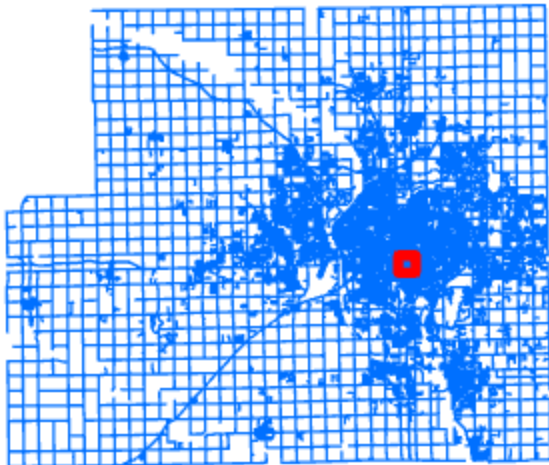
Parcel # 179

Produced By
Sedgwick County
Geographic Information
Services, 2025

PIN # 00127602



Locator Map



Target Property



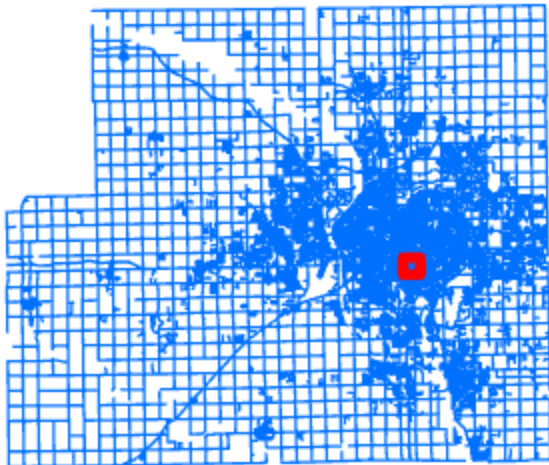
Parcel # 182

Produced By
Sedgwick County
Geographic Information
Services, 2025

PIN # 00127856



Locator Map



Target Property



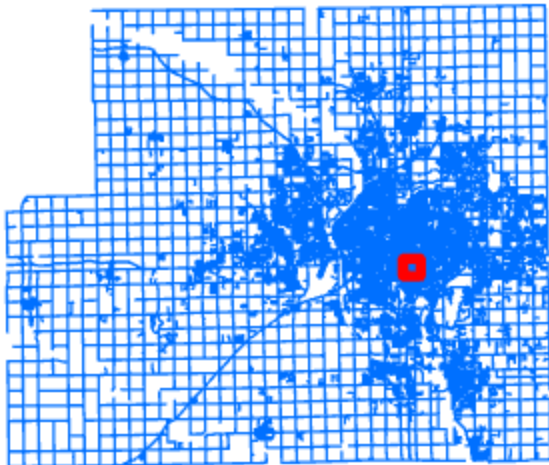
Parcel # 185

Produced By
Sedgwick County
Geographic Information
Services, 2025

PIN # 00127973



Locator Map



1710 S GREENWOOD AVE

Target Property



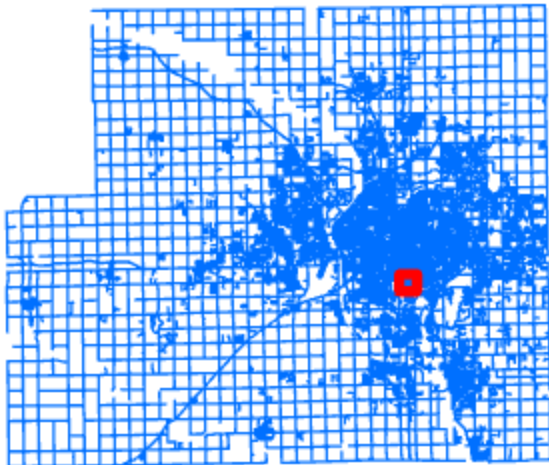
Parcel # 186

Produced By
Sedgwick County
Geographic Information
Services, 2025

PIN # 00130254



Locator Map



2509 S PATTIE AVE

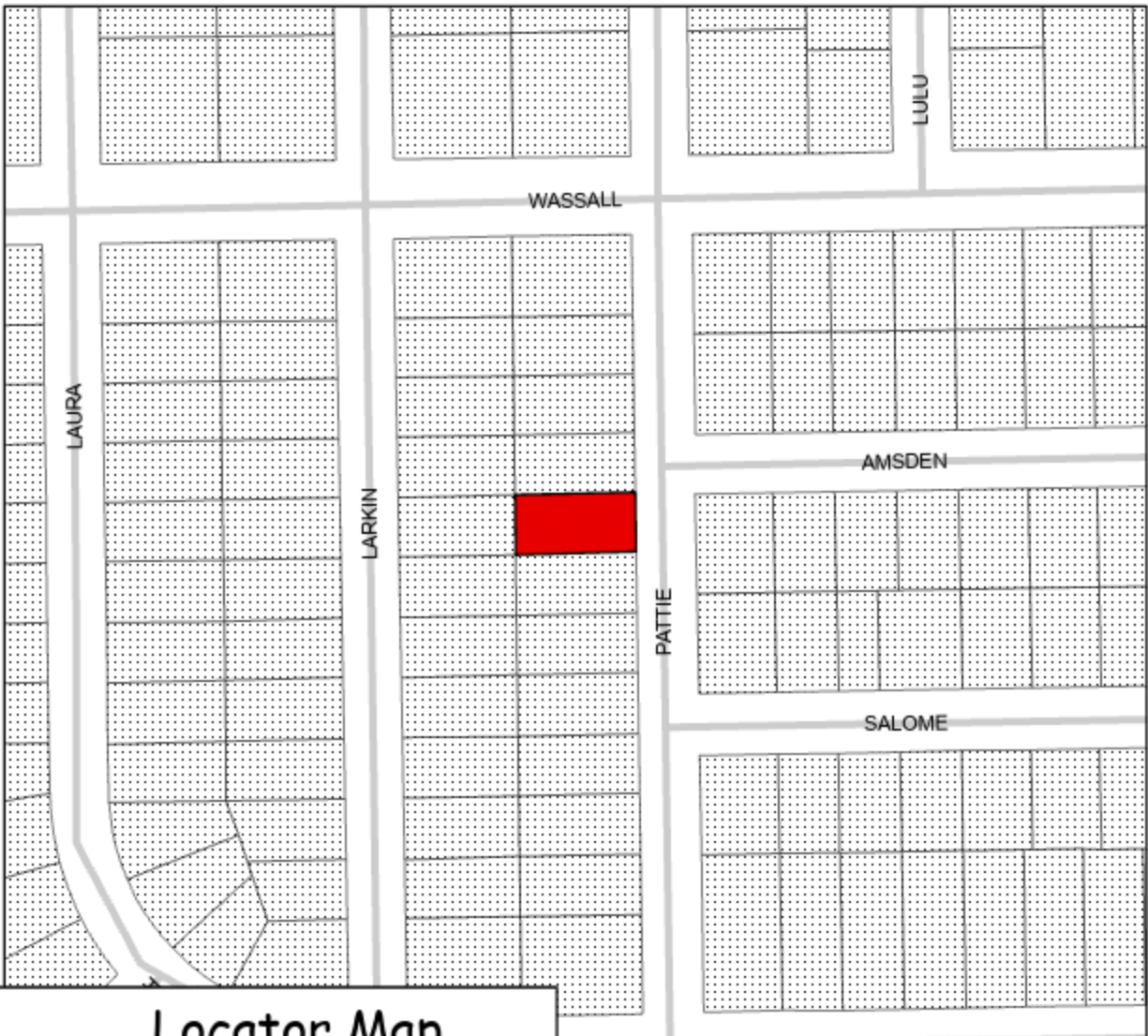
Target Property



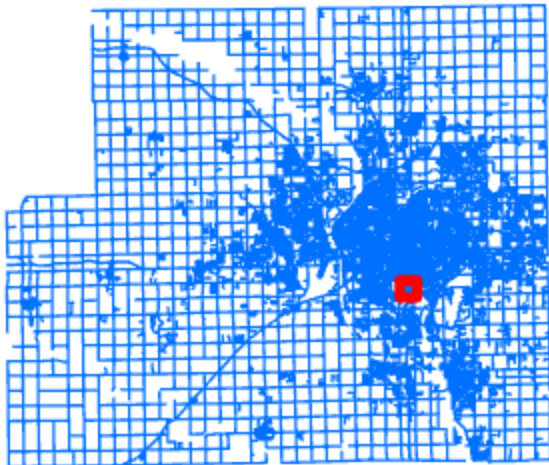
Parcel # 197

Produced By
Sedgwick County
Geographic Information
Services, 2025

PIN # 00130769



Locator Map



2825 S PATTIE AVE

Target Property



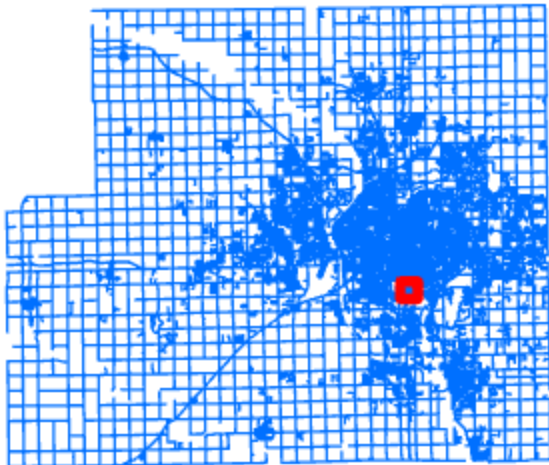
Parcel # 201

Produced By
Sedgwick County
Geographic Information
Services, 2025

PIN # 00130795



Locator Map



1308 E JUMP AVE

Target Property



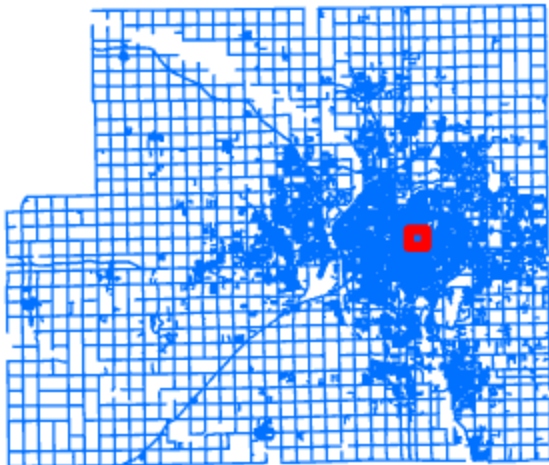
Parcel # 202

Produced By
Sedgwick County
Geographic Information
Services, 2025

PIN # 00135042



Locator Map



2218 E 2ND ST N

Target Property



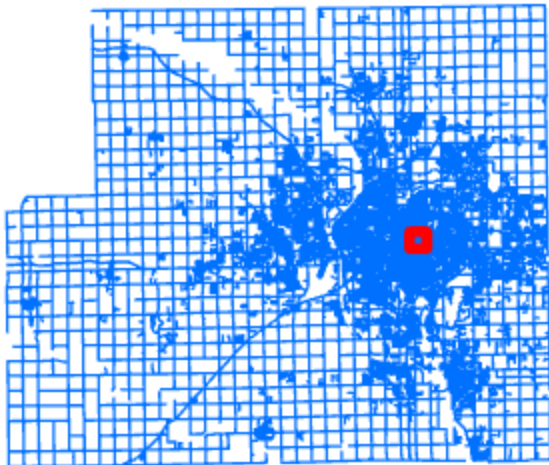
Parcel # 225

Produced By
Sedgwick County
Geographic Information
Services, 2025

PIN # 00135410



Locator Map



201 N SPRUCE ST

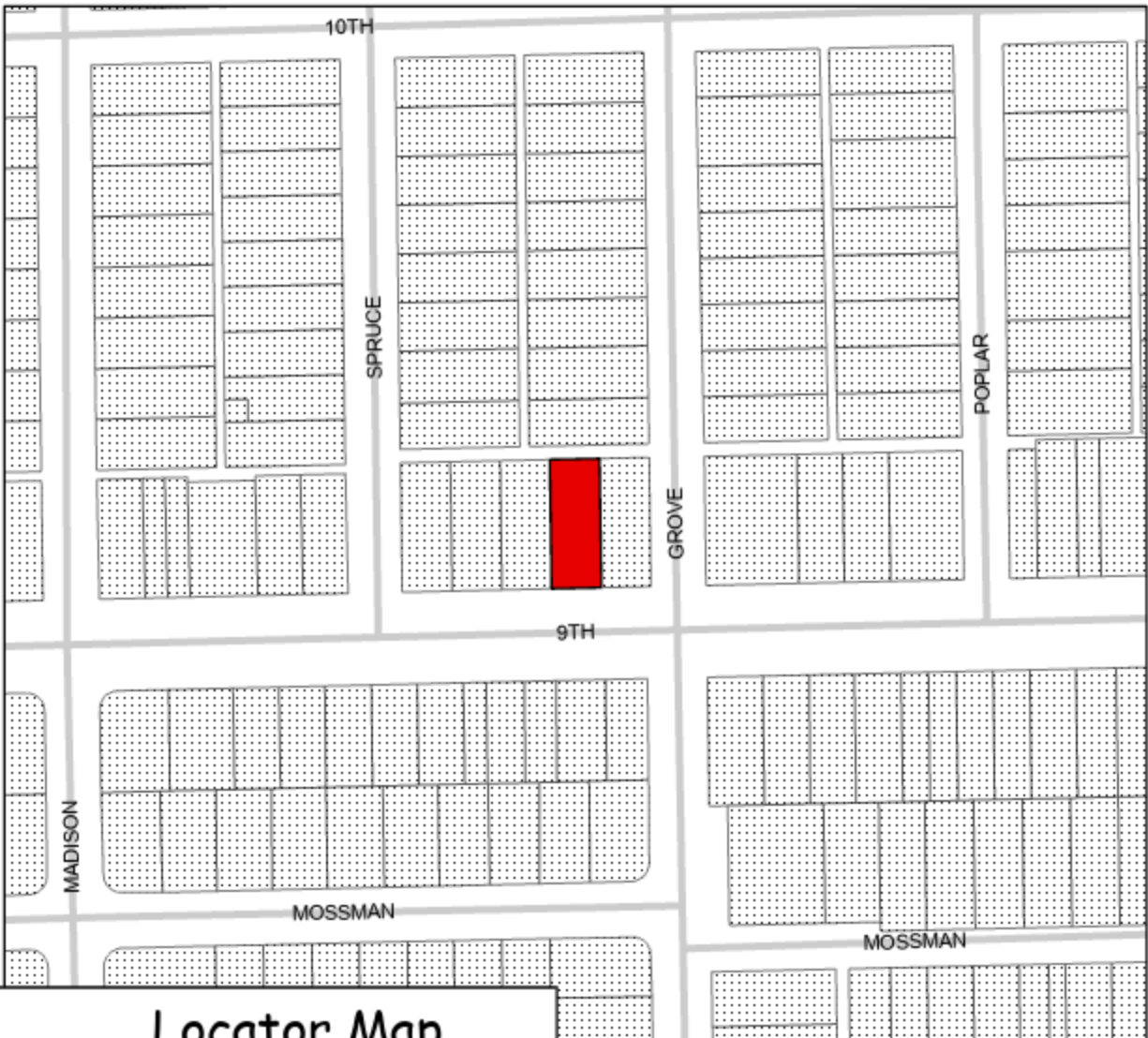
Target Property



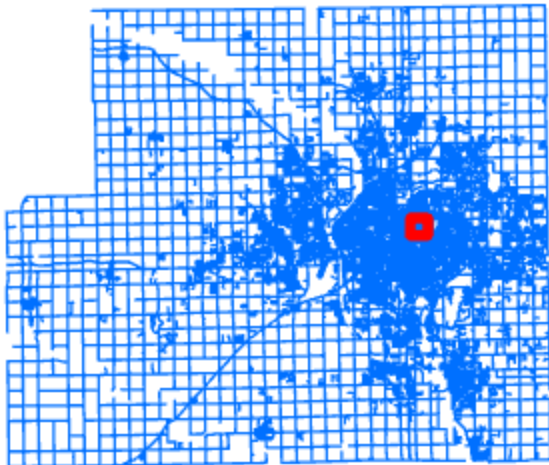
Parcel # 227

Produced By
Sedgwick County
Geographic Information
Services, 2025

PIN # 00135794



Locator Map



1003 N GROVE ST

Target Property



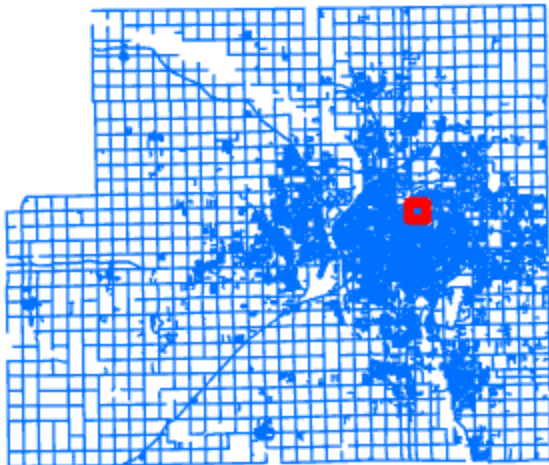
Parcel # 230

Produced By
Sedgwick County
Geographic Information
Services, 2025

PIN # 00136890



Locator Map



1828 N MADISON AVE

Target Property



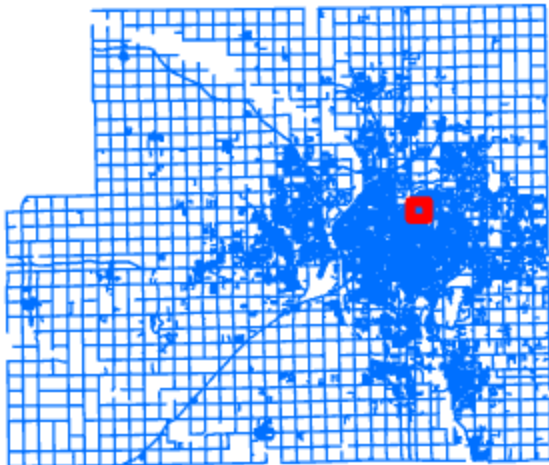
Parcel # 249

Produced By
Sedgwick County
Geographic Information
Services, 2025

PIN # 00136952



Locator Map



2325 E 18TH ST N

Target Property



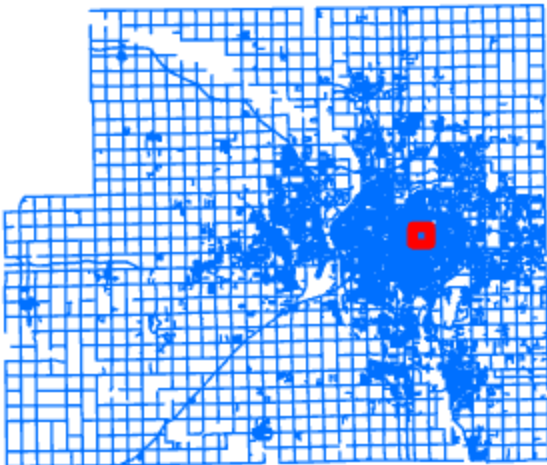
Parcel # 252

Produced By
Sedgwick County
Geographic Information
Services, 2025

PIN # 00137379



Locator Map



426 N VOLUTSIA AVE

Target Property



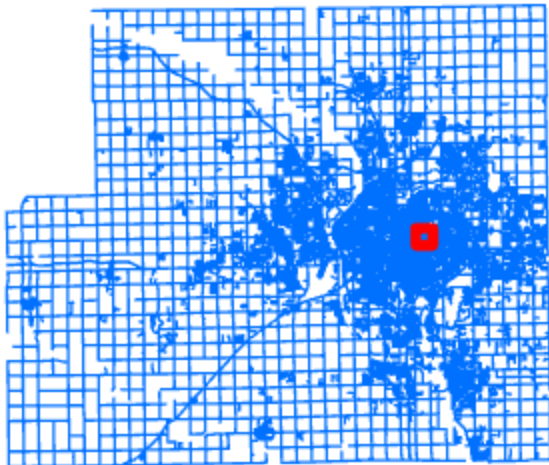
Parcel # 262

Produced By
Sedgwick County
Geographic Information
Services, 2025

PIN # 00137425



Locator Map



362 N ERIE ST

Target Property



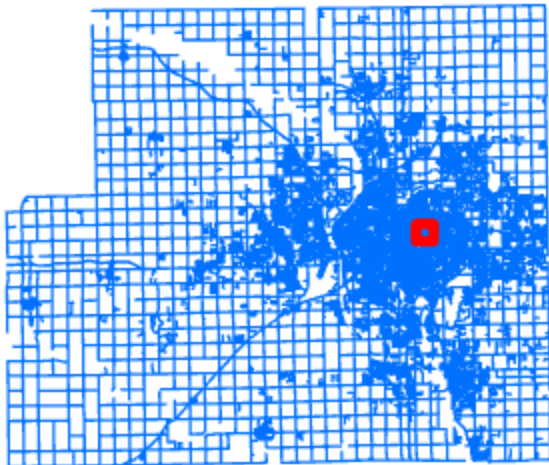
Parcel # 263

Produced By
Sedgwick County
Geographic Information
Services, 2025

PIN # 00138175



Locator Map



2912 E ELM ST

Target Property



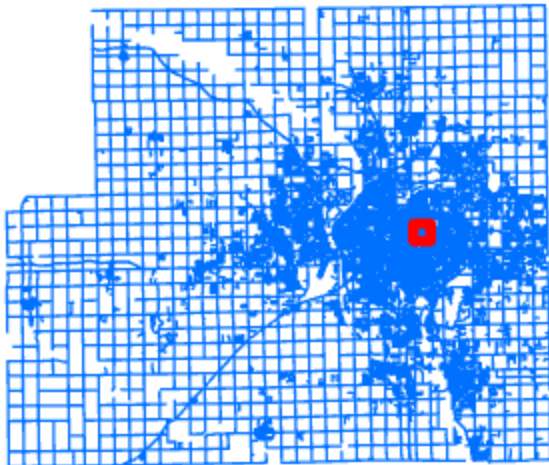
Parcel # 266

Produced By
Sedgwick County
Geographic Information
Services, 2025

PIN # 00138468



Locator Map



607 N ESTELLE AVE

Target Property



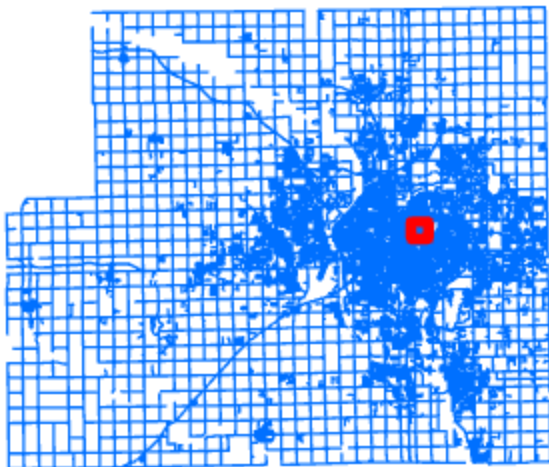
Parcel # 270

Produced By
Sedgwick County
Geographic Information
Services, 2025

PIN # 00138619



Locator Map



918 N GROVE ST



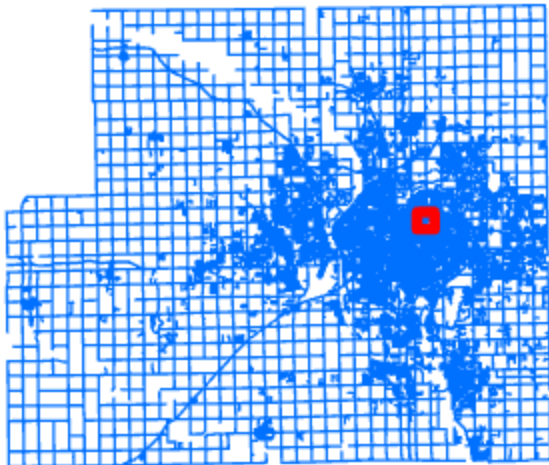
Parcel # 271

Produced By
Sedgwick County
Geographic Information
Services, 2025

PIN # 00139040



Locator Map



1317 N LORRAINE AVE

Target Property



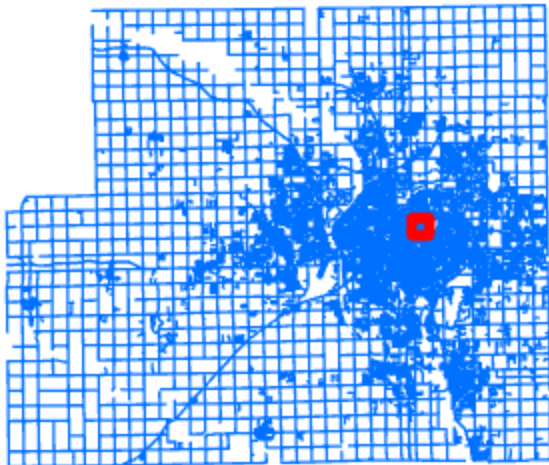
Parcel # 280

Produced By
Sedgwick County
Geographic Information
Services, 2025

PIN # 00139128



Locator Map



Target Property



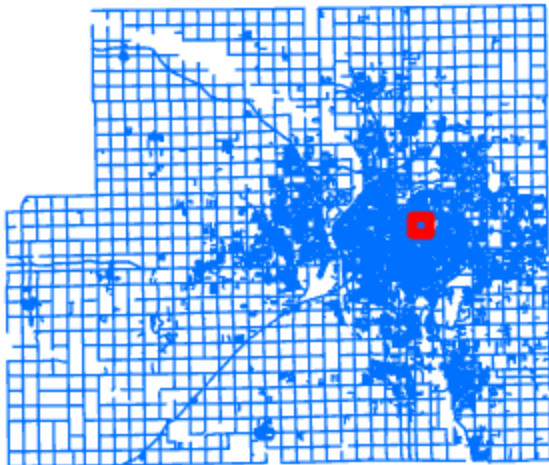
Parcel # 282

Produced By
Sedgwick County
Geographic Information
Services, 2025

PIN # 00139143



Locator Map



1049 N GREEN ST

Target Property



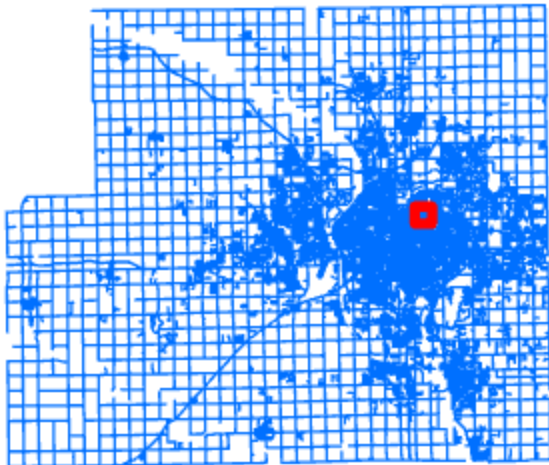
Parcel # 283

Produced By
Sedgwick County
Geographic Information
Services, 2025

PIN # 00139219



Locator Map



1618 N VOLUTSIA AVE

Target Property



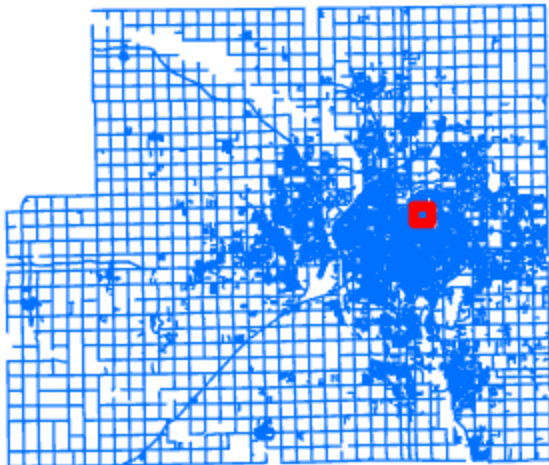
Parcel # 285

Produced By
Sedgwick County
Geographic Information
Services, 2025

PIN # 00139746



Locator Map



Target Property



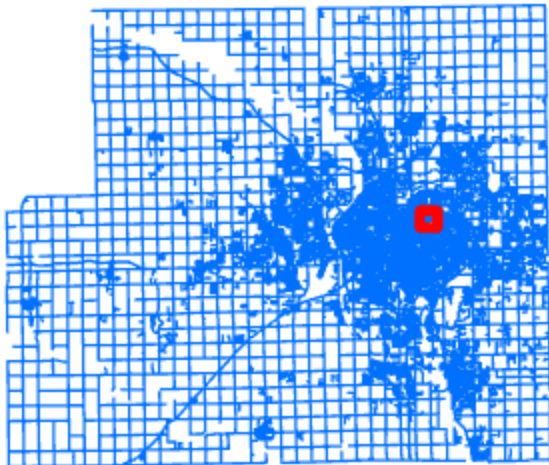
Parcel # 302

Produced By
Sedgwick County
Geographic Information
Services, 2025

PIN # 00140822



Locator Map



3316 E 13TH ST N

Target Property



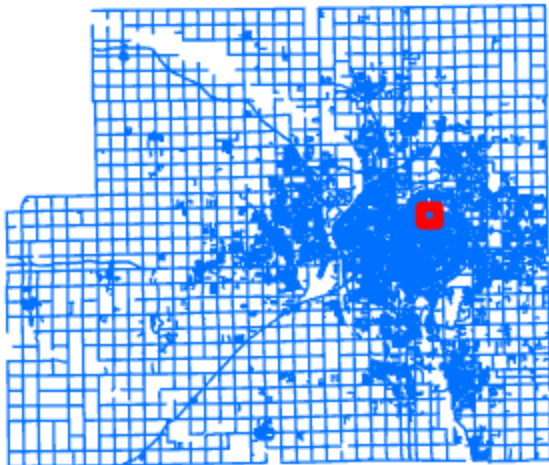
Parcel # 308

Produced By
Sedgwick County
Geographic Information
Services, 2025

PIN # 00140879



Locator Map



1603 N VASSAR AVE

Target Property



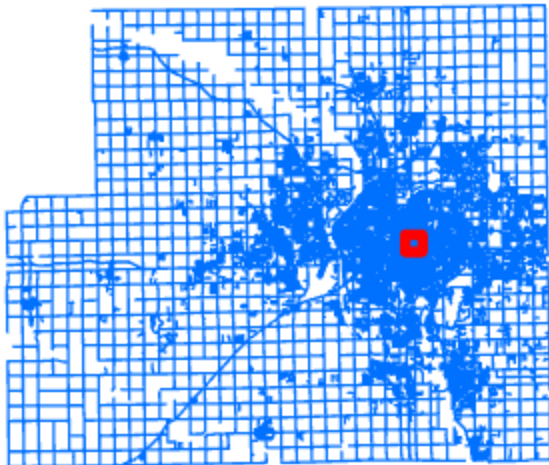
Parcel # 309

Produced By
Sedgwick County
Geographic Information
Services, 2025

PIN # 00141388



Locator Map



127 S MINNEAPOLIS AVE

Target Property



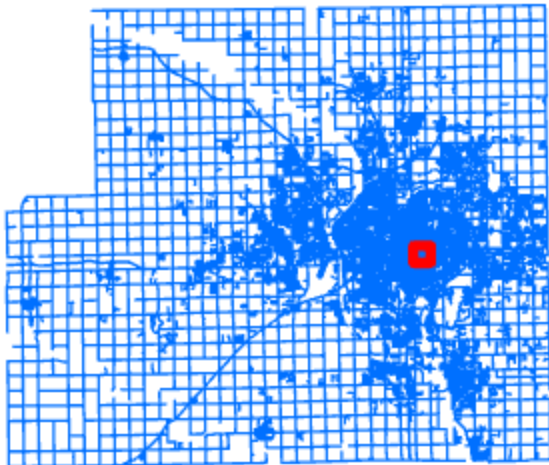
Parcel # 314

Produced By
Sedgwick County
Geographic Information
Services, 2025

PIN # 00150622



Locator Map



727 S ESTELLE AVE

Target Property



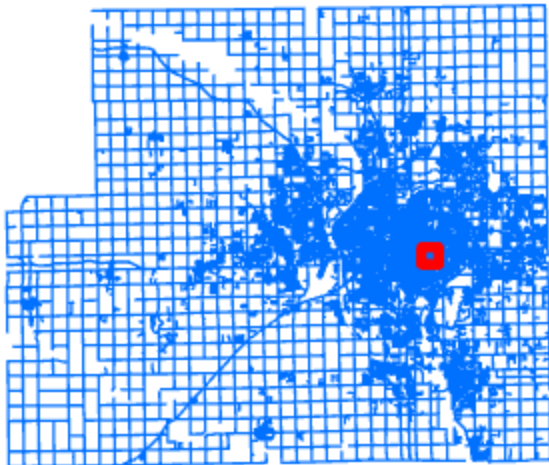
Parcel # 321

Produced By
Sedgwick County
Geographic Information
Services, 2025

PIN # 00151384



Locator Map



821 S VASSAR AVE

Target Property



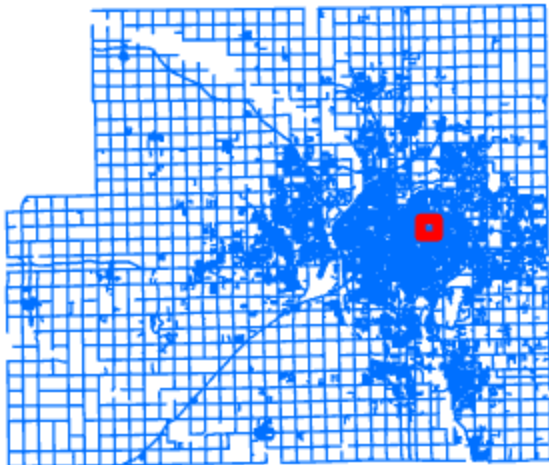
Parcel # 327

Produced By
Sedgwick County
Geographic Information
Services, 2025

PIN # 00152891



Locator Map



933 N RUTAN AVE

Target Property



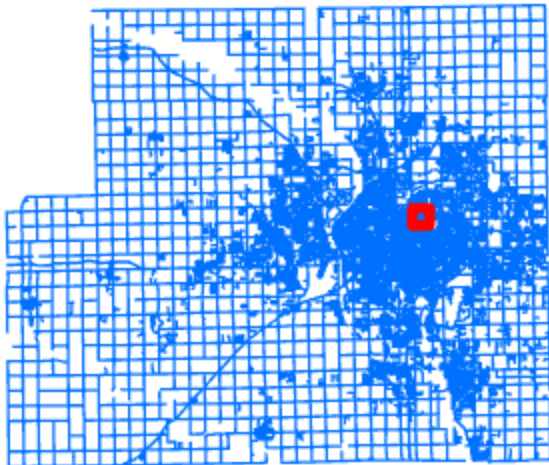
Parcel # 338

Produced By
Sedgwick County
Geographic Information
Services, 2025

PIN # 00153490



Locator Map



1521 N GREEN ST

Target Property



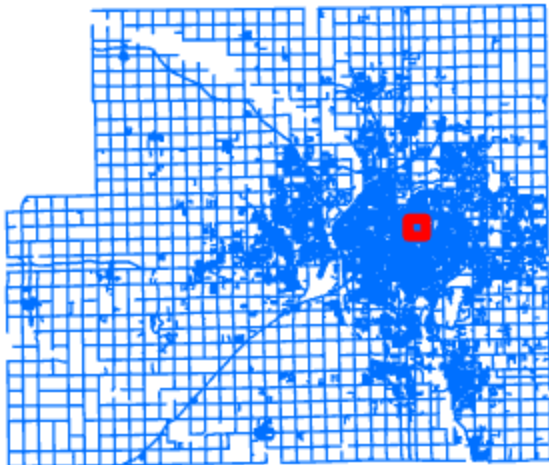
Parcel # 342

Produced By
Sedgwick County
Geographic Information
Services, 2025

PIN # 00157539



Locator Map



Target Property



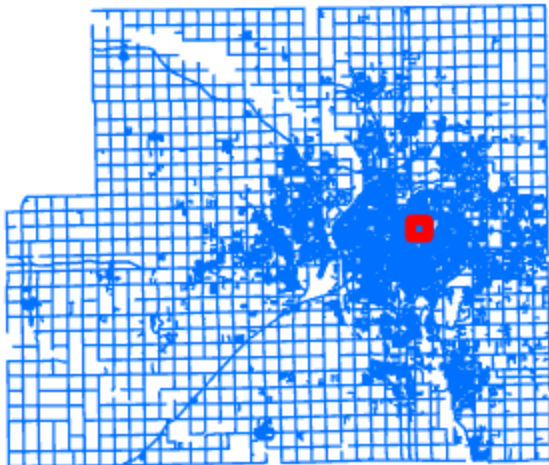
Parcel # 354

Produced By
Sedgwick County
Geographic Information
Services, 2025

PIN # 00157597



Locator Map



933 N GROVE ST

Target Property



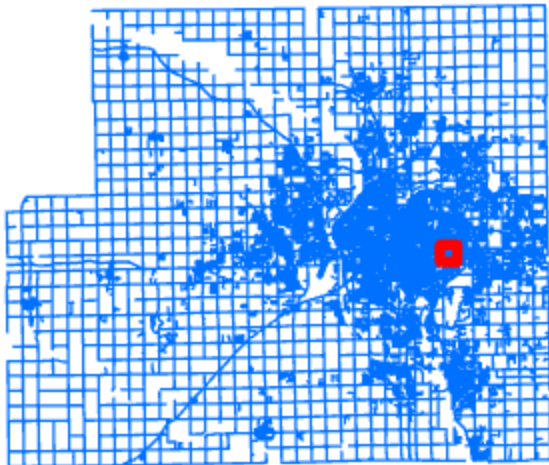
Parcel # 355

Produced By
Sedgwick County
Geographic Information
Services, 2025

PIN # 00158181



Locator Map



708 S BEVERLY DR

Target Property



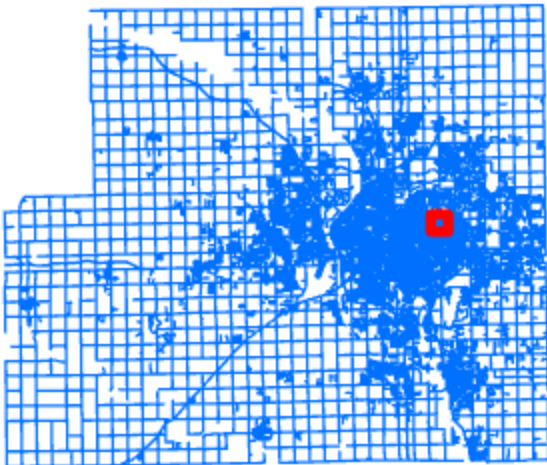
Parcel # 360

Produced By
Sedgwick County
Geographic Information
Services, 2025

PIN # 00159264



Locator Map



1158 N DELLROSE AVE

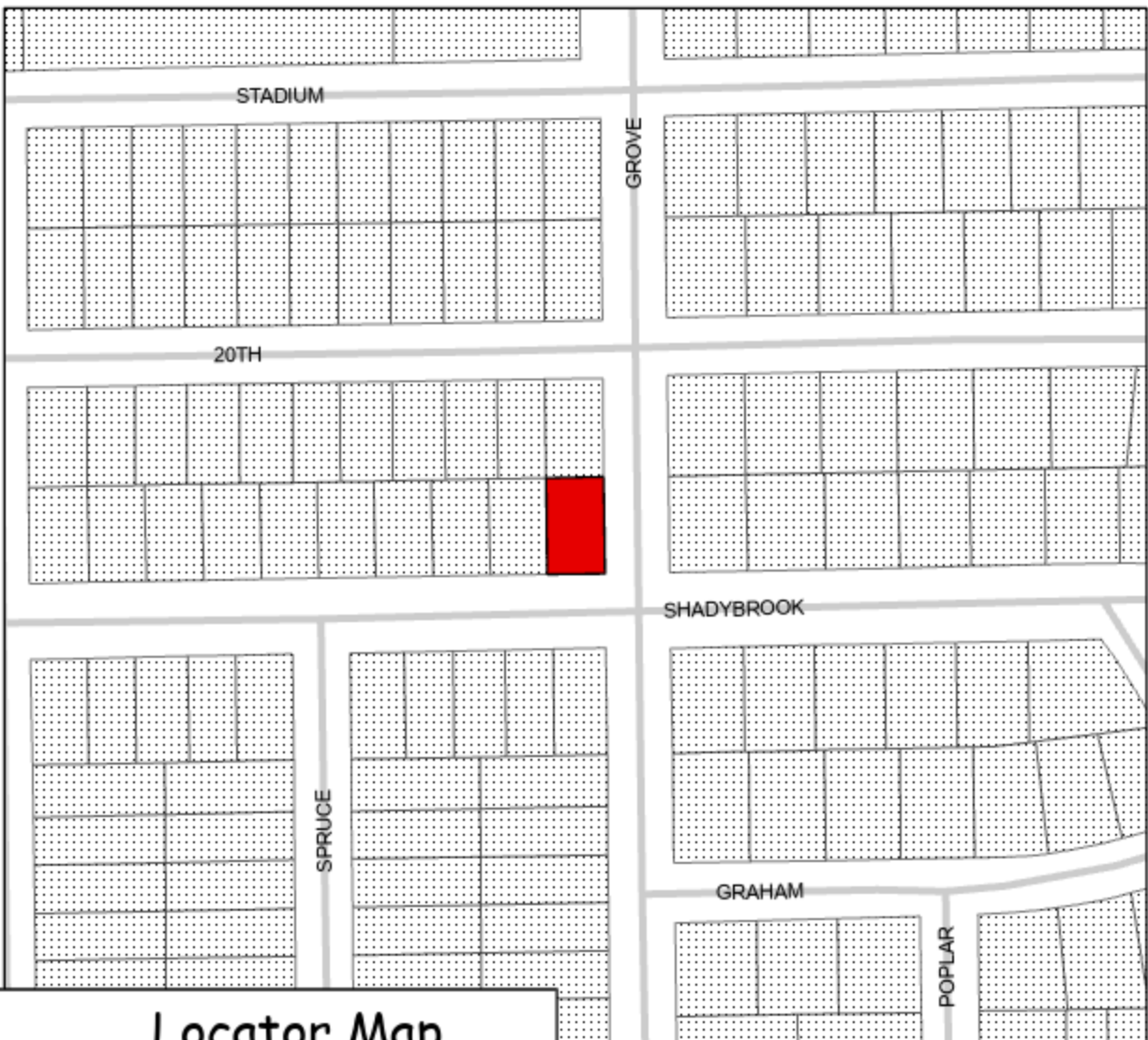
Target Property



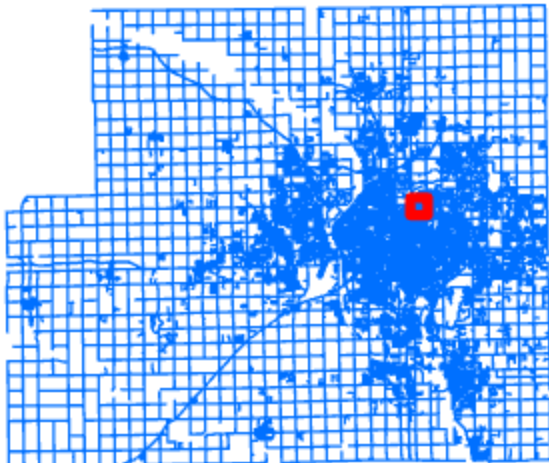
Parcel # 374

Produced By
Sedgwick County
Geographic Information
Services, 2025

PIN # 00161660



Locator Map



2324 E SHADYBROOK LN

Target Property



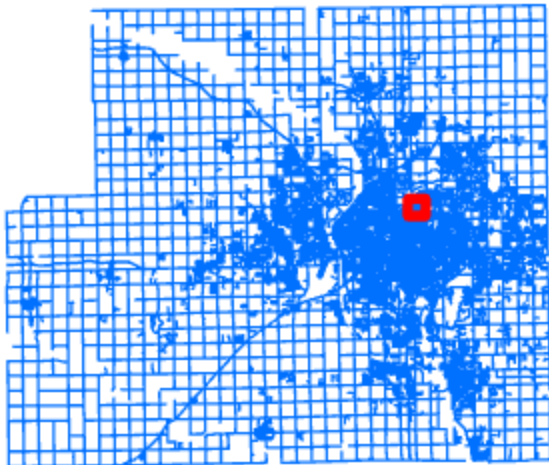
Parcel # 390

Produced By
Sedgwick County
Geographic Information
Services, 2025

PIN # 00162250



Locator Map



2135 E SHADYBROOK LN

Target Property



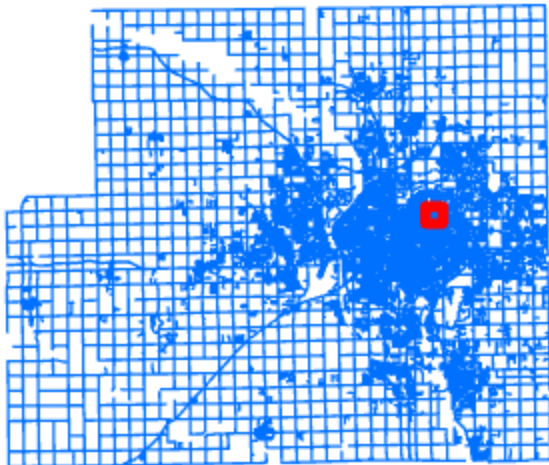
Parcel # 392

Produced By
Sedgwick County
Geographic Information
Services, 2025

PIN # 00162294



Locator Map



1608 N GENTRY ST



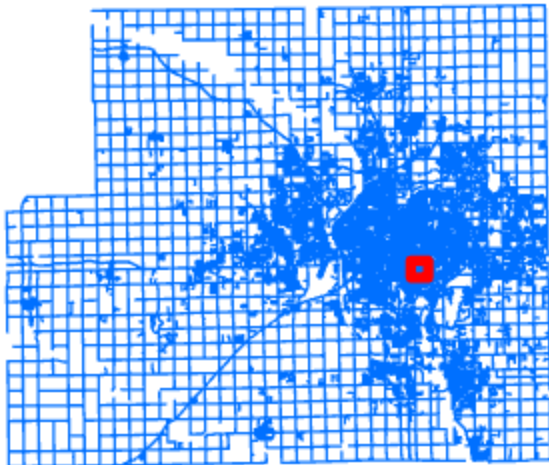
Parcel # 394

Produced By
Sedgwick County
Geographic Information
Services, 2025

PIN # 00162917



Locator Map



1820 S SPRUCE AVE

Target Property



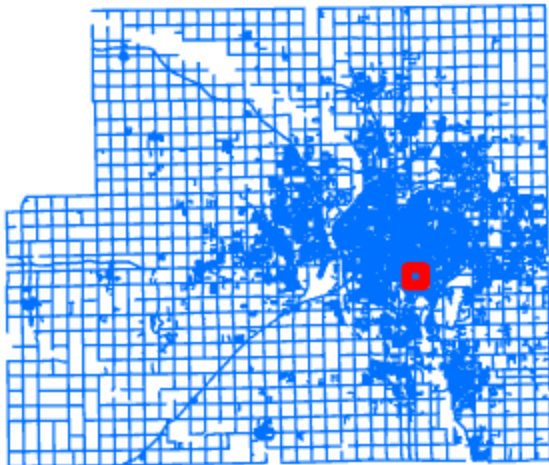
Parcel # 396

Produced By
Sedgwick County
Geographic Information
Services, 2025

PIN # 00165296



Locator Map



2244 S MINNEAPOLIS CT

Target Property



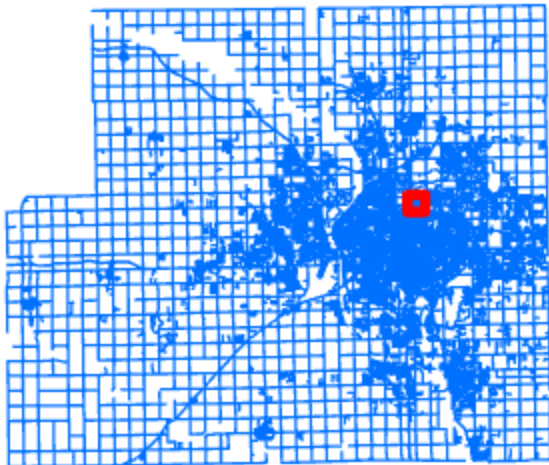
Parcel # 407

Produced By
Sedgwick County
Geographic Information
Services, 2025

PIN # 00166204



Locator Map



Target Property



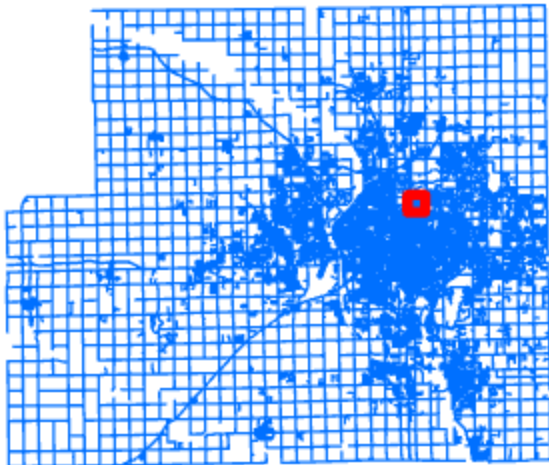
Parcel # 415

Produced By
Sedgwick County
Geographic Information
Services, 2025

PIN # 00166205



Locator Map



2230 N PIATT AVE

Target Property



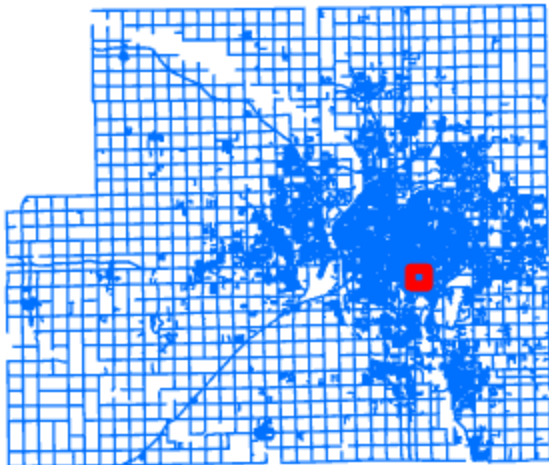
Parcel # 416

Produced By
Sedgwick County
Geographic Information
Services, 2025

PIN # 00166976



Locator Map



2269 S SPRUCE ST

Target Property



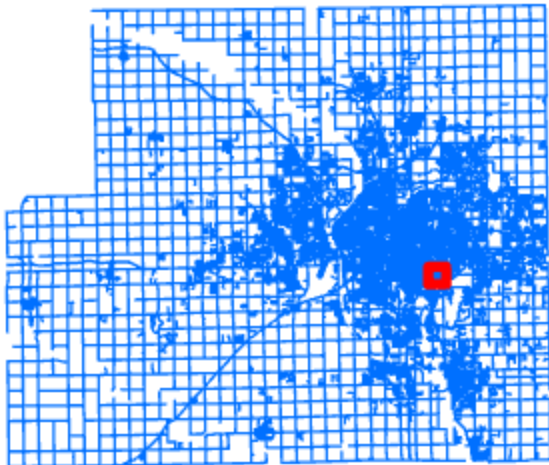
Parcel # 425

Produced By
Sedgwick County
Geographic Information
Services, 2025

PIN # 00169143



Locator Map



4220 E KINKAID ST



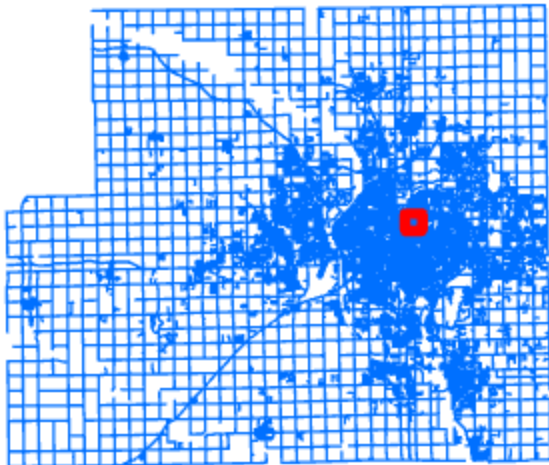
Parcel # 430

Produced By
Sedgwick County
Geographic Information
Services, 2025

PIN # 00170739



Locator Map



Target Property



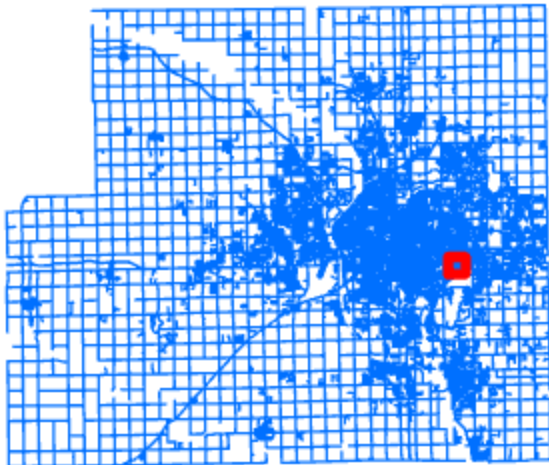
Parcel # 443

Produced By
Sedgwick County
Geographic Information
Services, 2025

PIN # 00171270



Locator Map



1639 S WINDSOR RD

Target Property



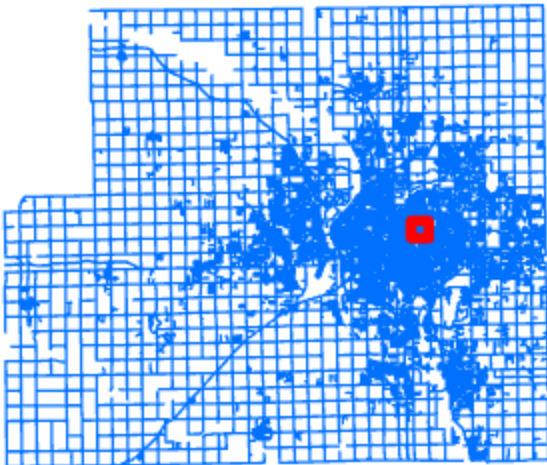
Parcel # 445

Produced By
Sedgwick County
Geographic Information
Services, 2025

PIN # 00172391



Locator Map



Target Property



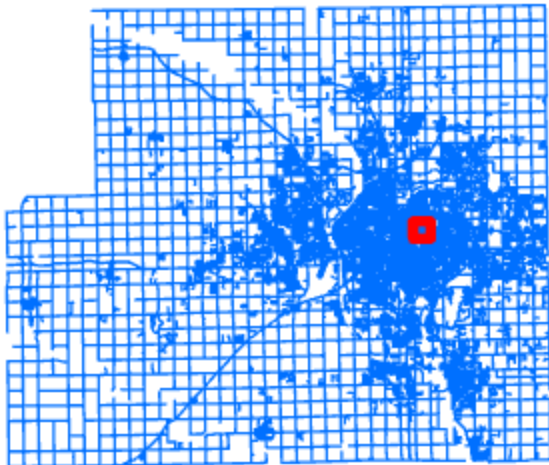
Parcel # 452

Produced By
Sedgwick County
Geographic Information
Services, 2025

PIN # 00172400



Locator Map



2611 E ORCHARD ST

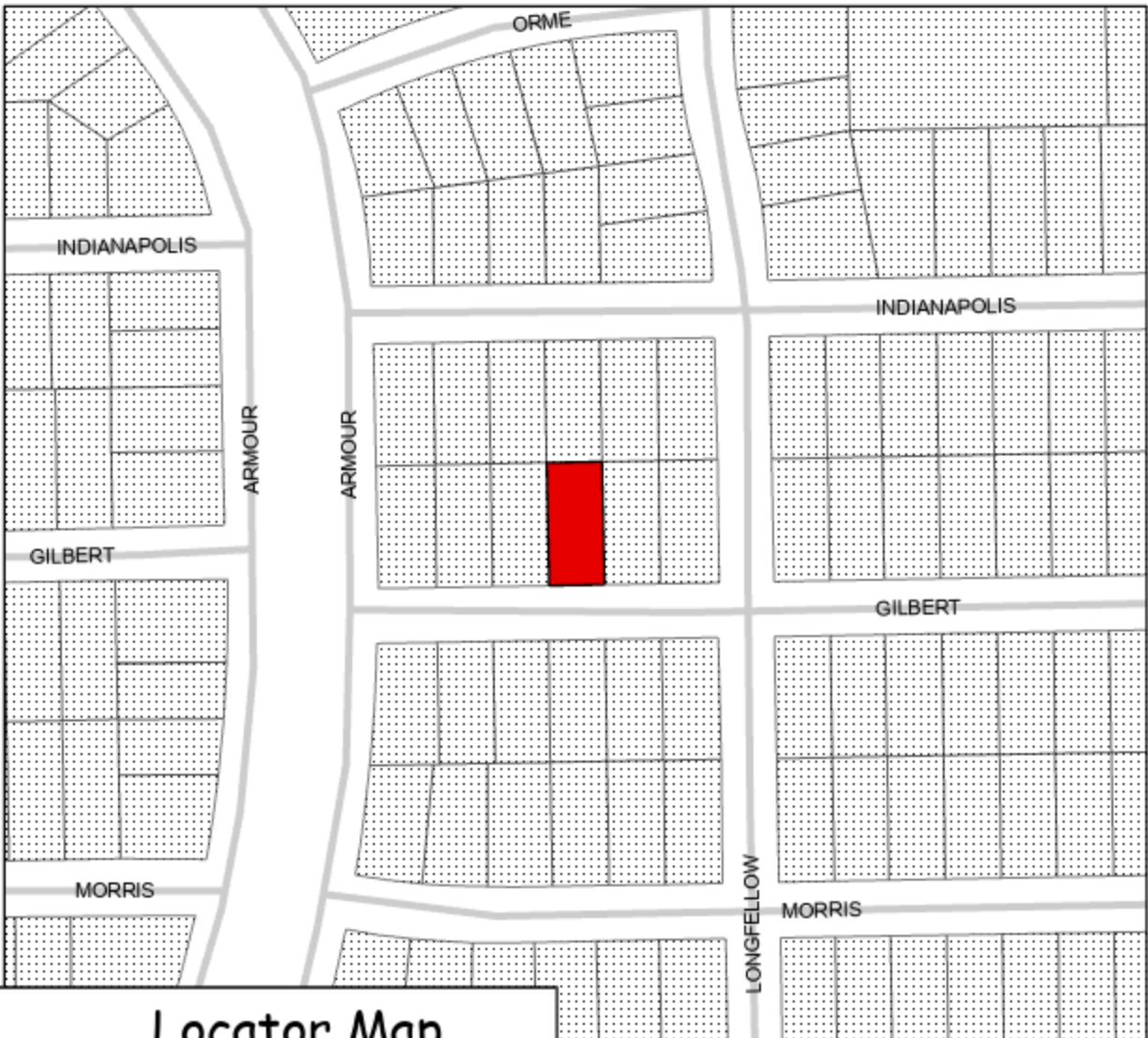
Target Property



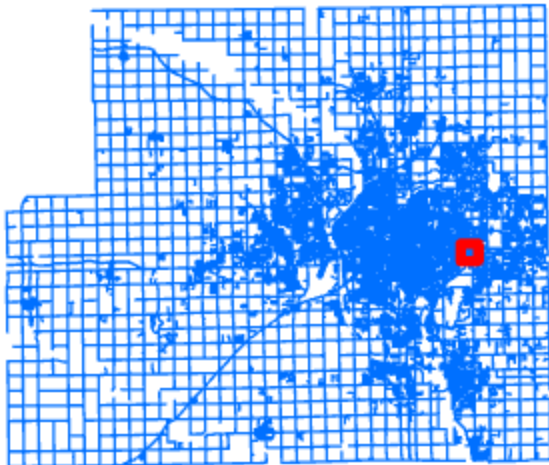
Parcel # 454

Produced By
Sedgwick County
Geographic Information
Services, 2025

PIN # 00173143



Locator Map



7602 E GILBERT ST

Target Property



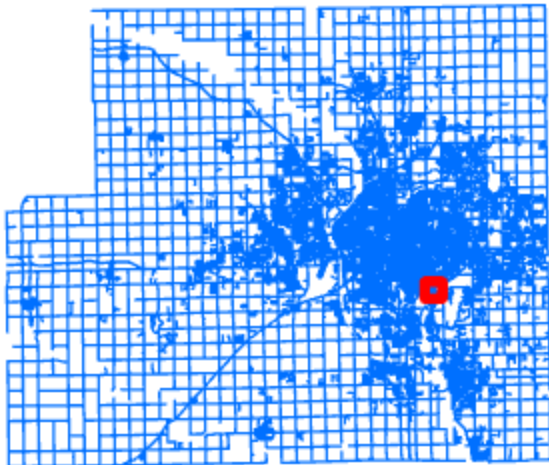
Parcel # 458

Produced By
Sedgwick County
Geographic Information
Services, 2025

PIN # 00174847



Locator Map



3680 E SUNNYBROOK LN

Target Property



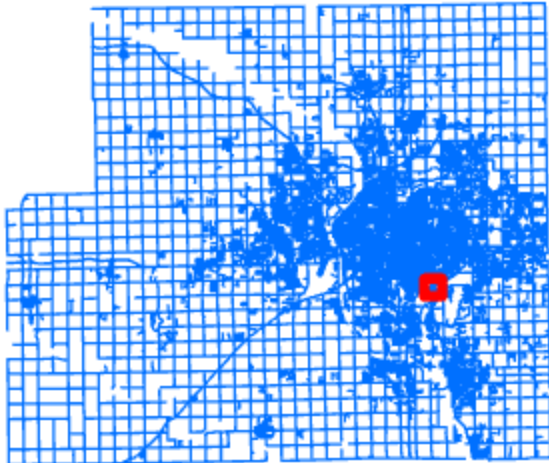
Parcel # 468

Produced By
Sedgwick County
Geographic Information
Services, 2025

PIN # 00174858



Locator Map



2859 S DAVIDSON ST

Target Property



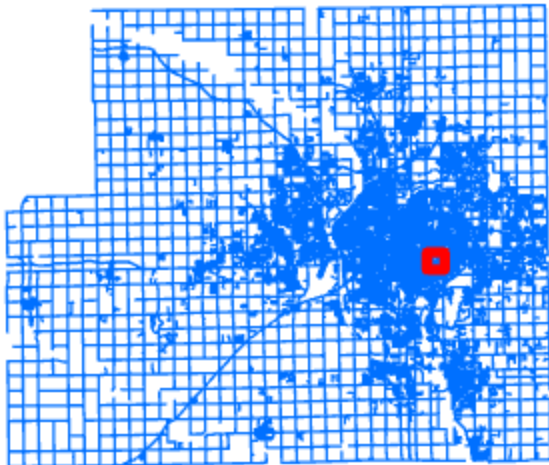
Parcel # 469

Produced By
Sedgwick County
Geographic Information
Services, 2025

PIN # 00175593



Locator Map



4107 E MENLO DR

Target Property



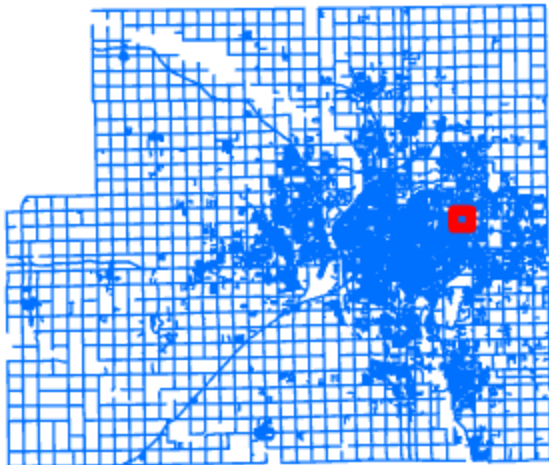
Parcel # 476

Produced By
Sedgwick County
Geographic Information
Services, 2025

PIN # 00178273



Locator Map



1306 N LAWRENCE LN

Target Property



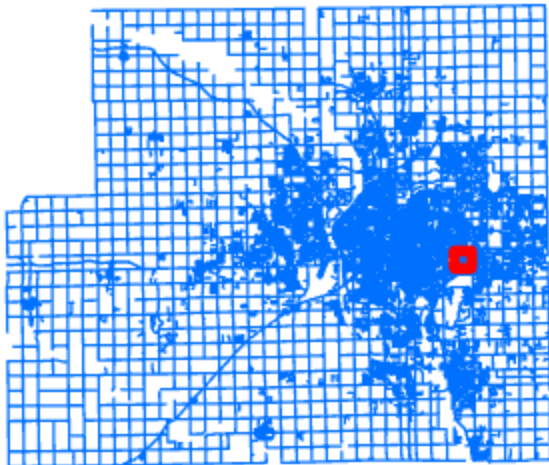
Parcel # 483

Produced By
Sedgwick County
Geographic Information
Services, 2025

PIN # 00181114



Locator Map



6907 E ZIMMERLY ST

Target Property



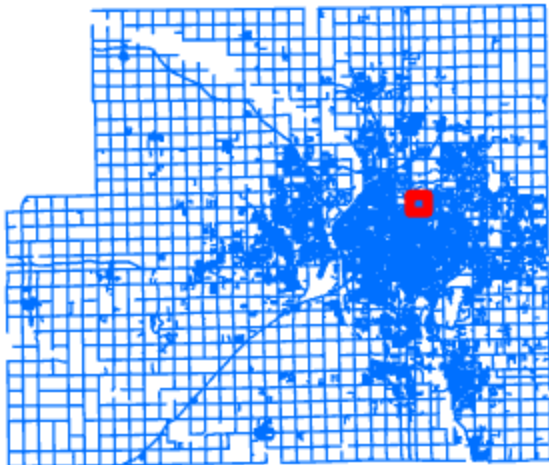
Parcel # 491

Produced By
Sedgwick County
Geographic Information
Services, 2025

PIN # 00181531



Locator Map



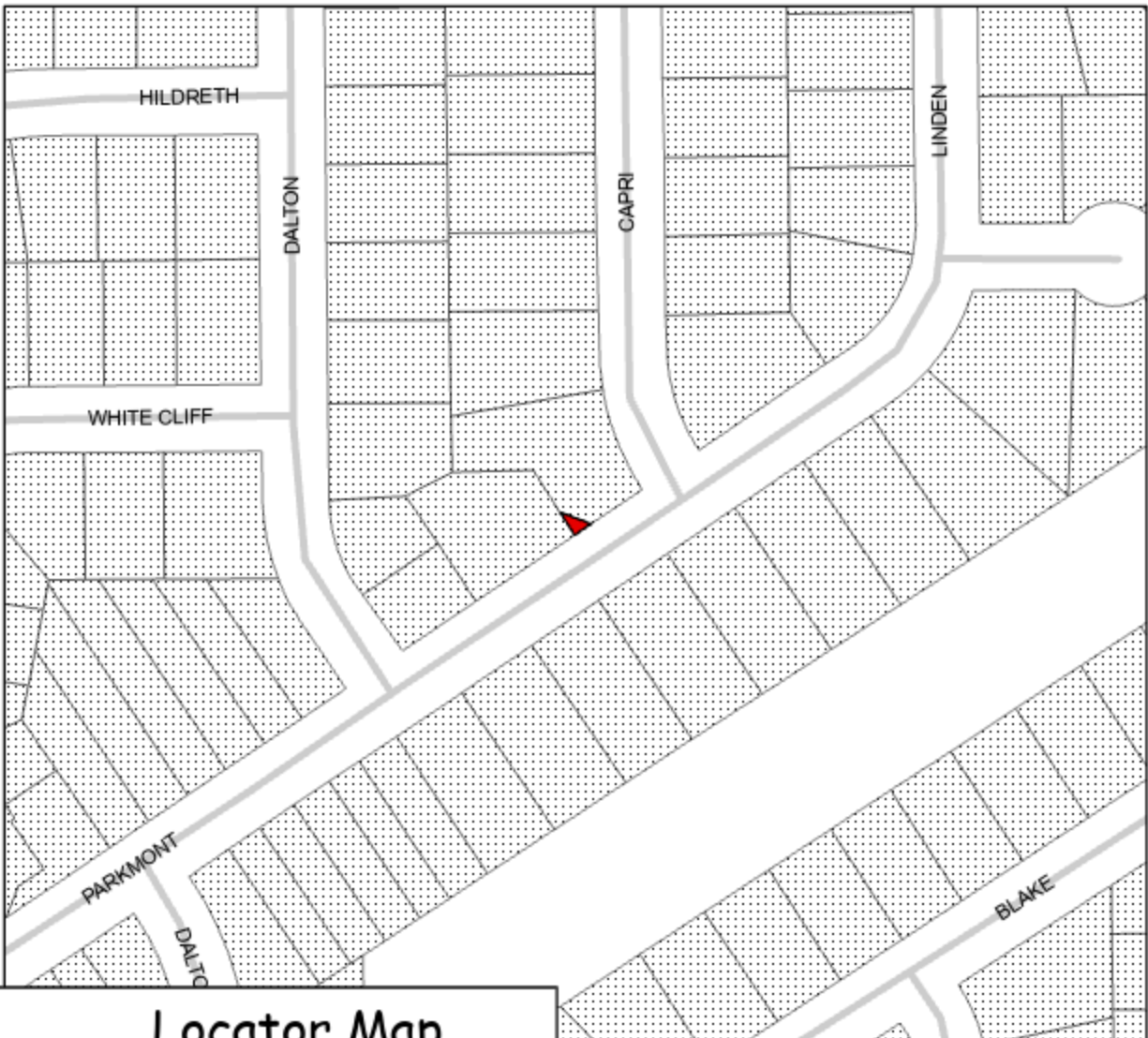
2221 N GROVE AVE



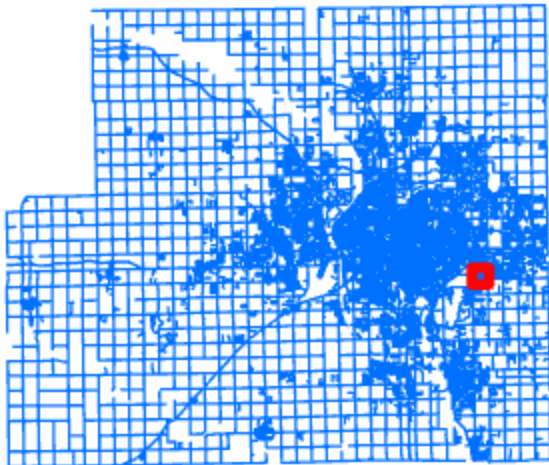
Parcel # 495

Produced By
Sedgwick County
Geographic Information
Services, 2025

PIN # 00185883



Locator Map



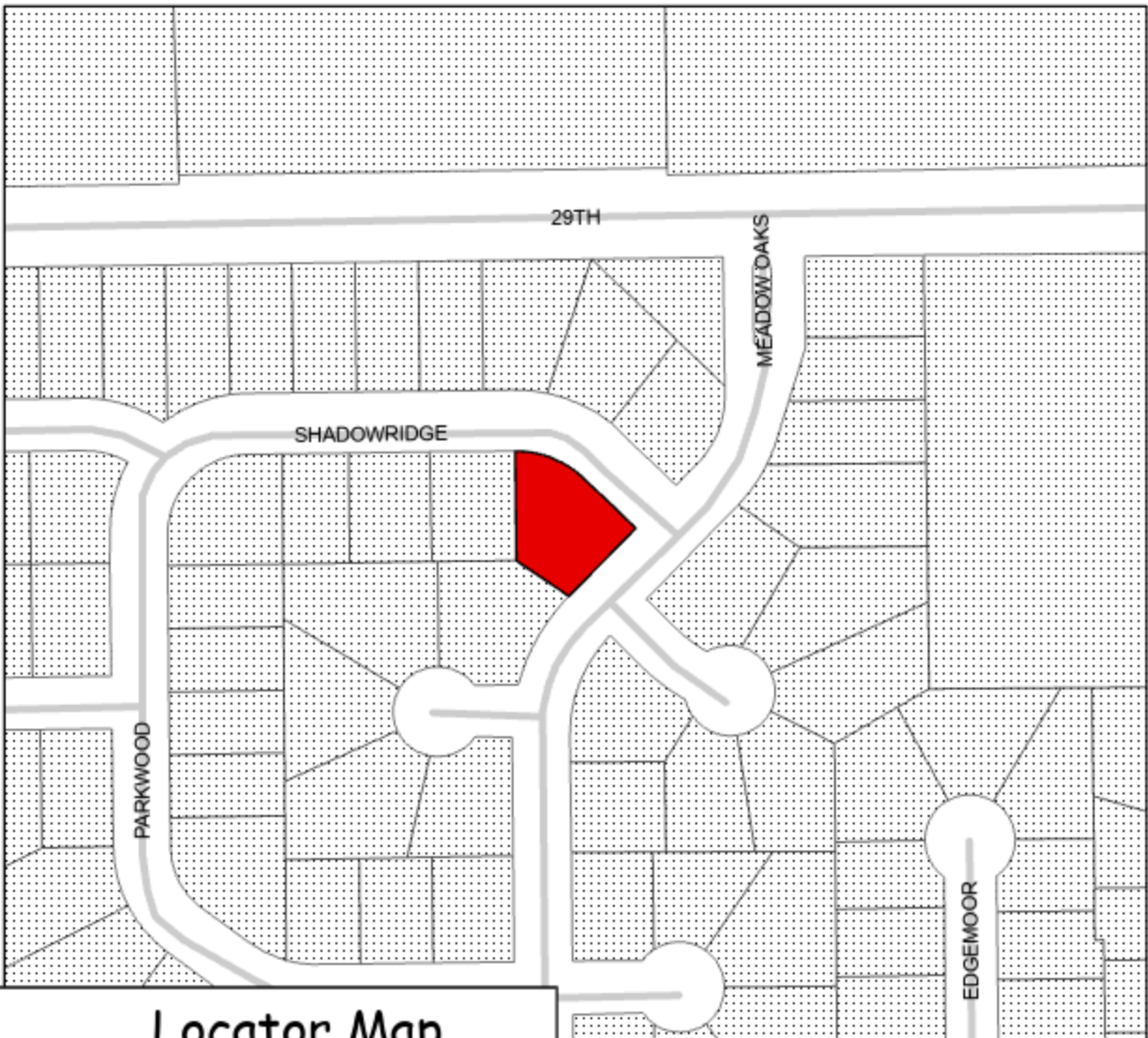
Target Property



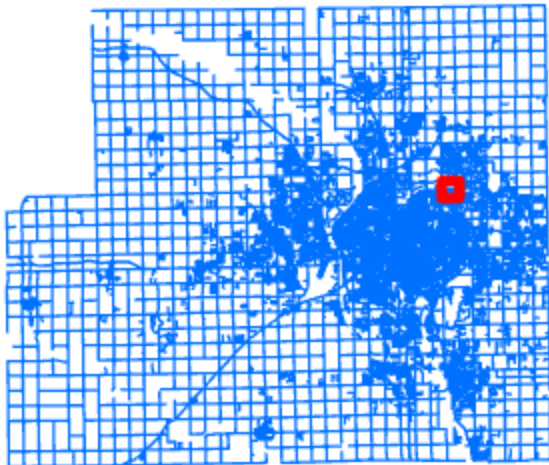
Parcel # 501

Produced By
Sedgwick County
Geographic Information
Services, 2025

PIN # 00197252



Locator Map



5705 E SHADOWRIDGE ST

Target Property



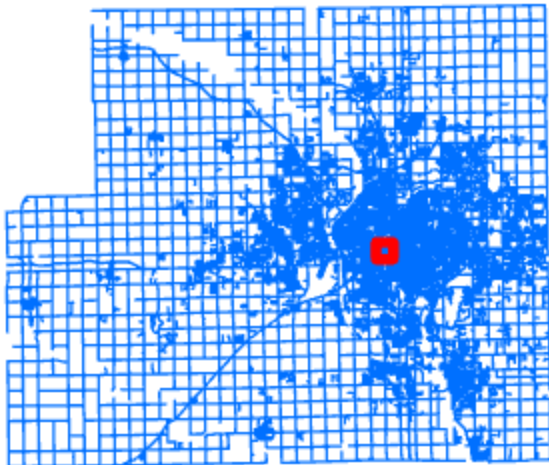
Parcel # 511

Produced By
Sedgwick County
Geographic Information
Services, 2025

PIN # 00198748



Locator Map



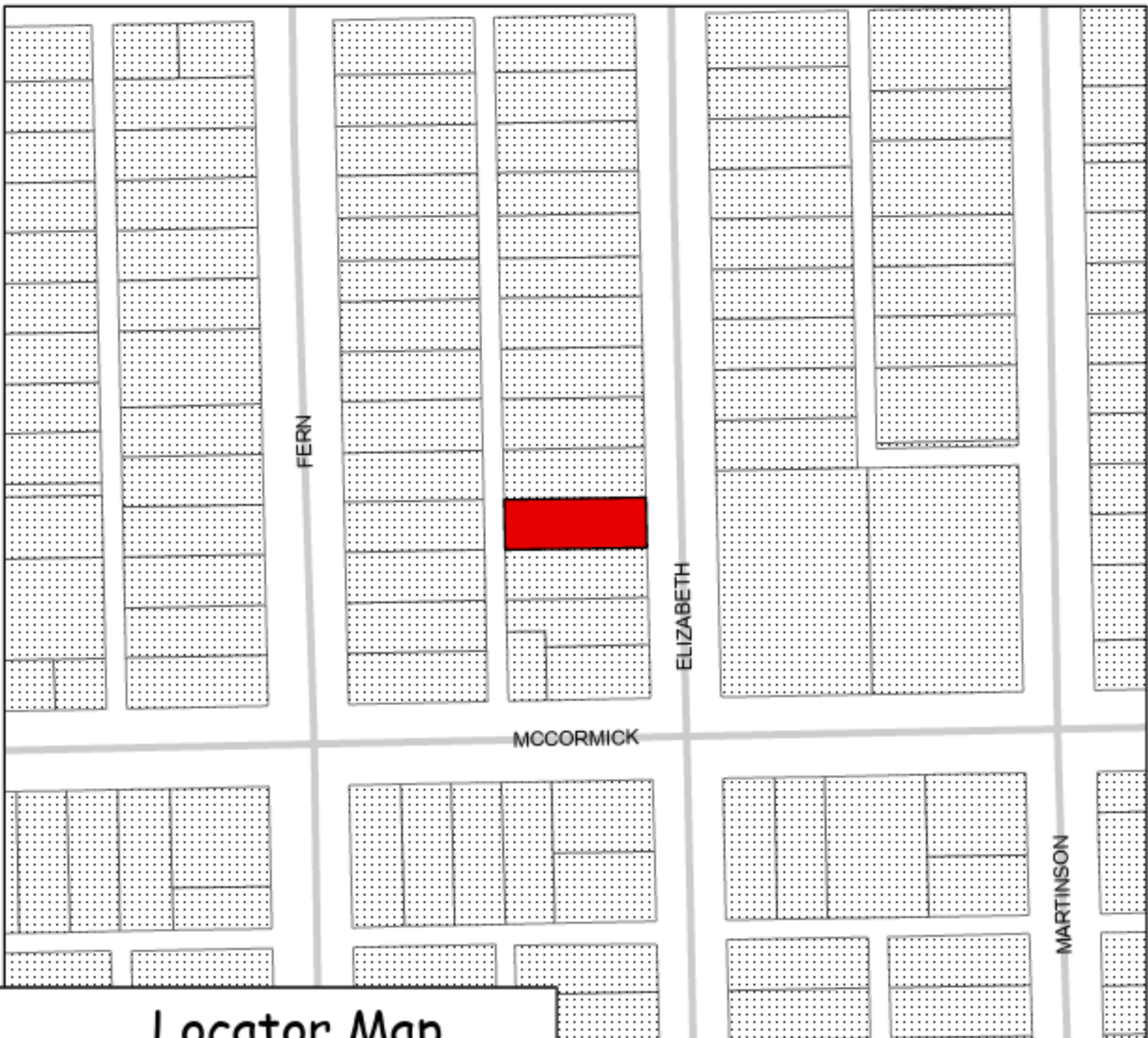
Target Property



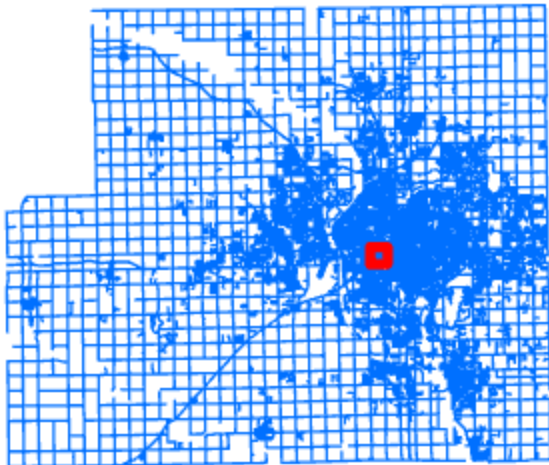
Parcel # 512

Produced By
Sedgwick County
Geographic Information
Services, 2025

PIN # 00199512



Locator Map



839 S ELIZABETH AVE

Target Property



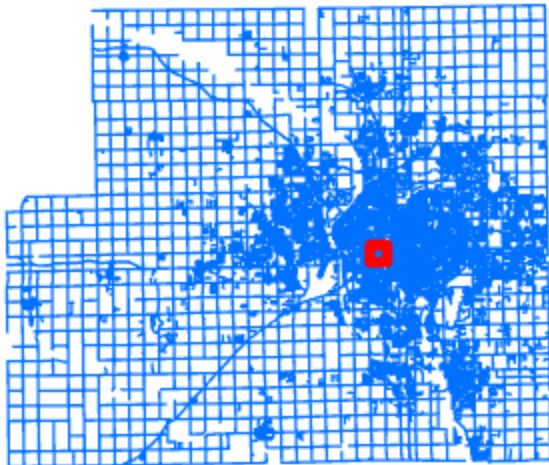
Parcel # 516

Produced By
Sedgwick County
Geographic Information
Services, 2025

PIN # 00199574



Locator Map



710 S FERN AVE

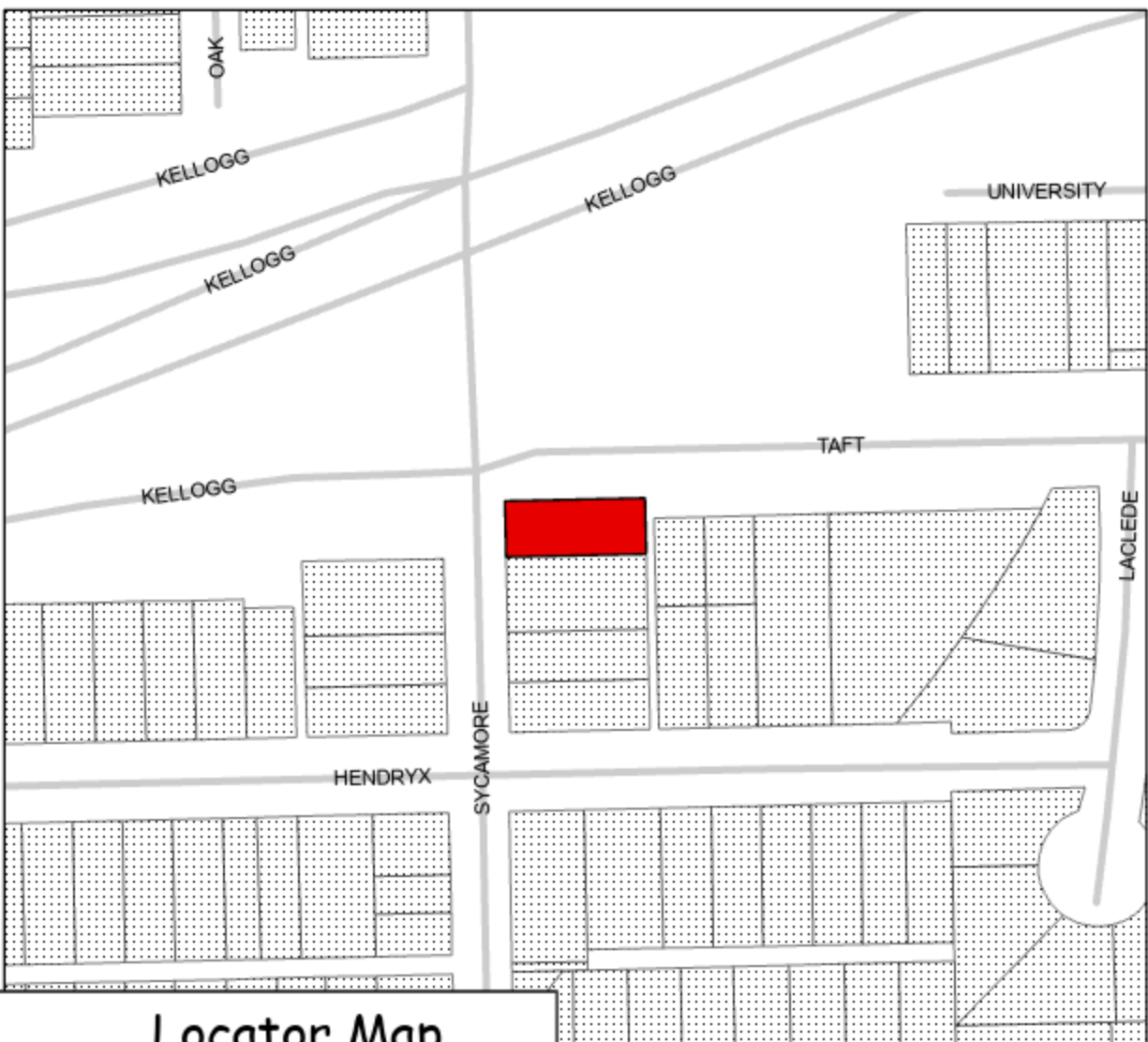
Target Property



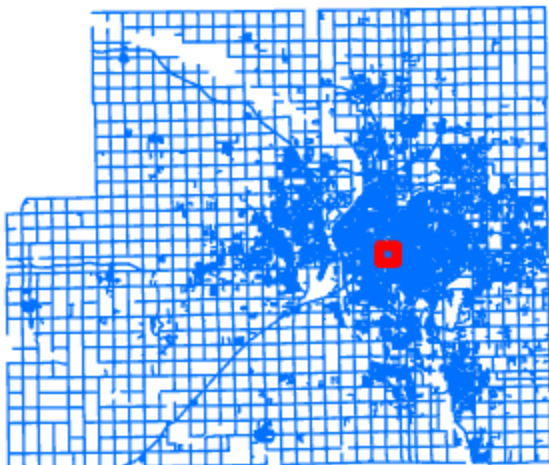
Parcel # 517

Produced By
Sedgwick County
Geographic Information
Services, 2025

PIN # 00200954



Locator Map



612 S SYCAMORE ST

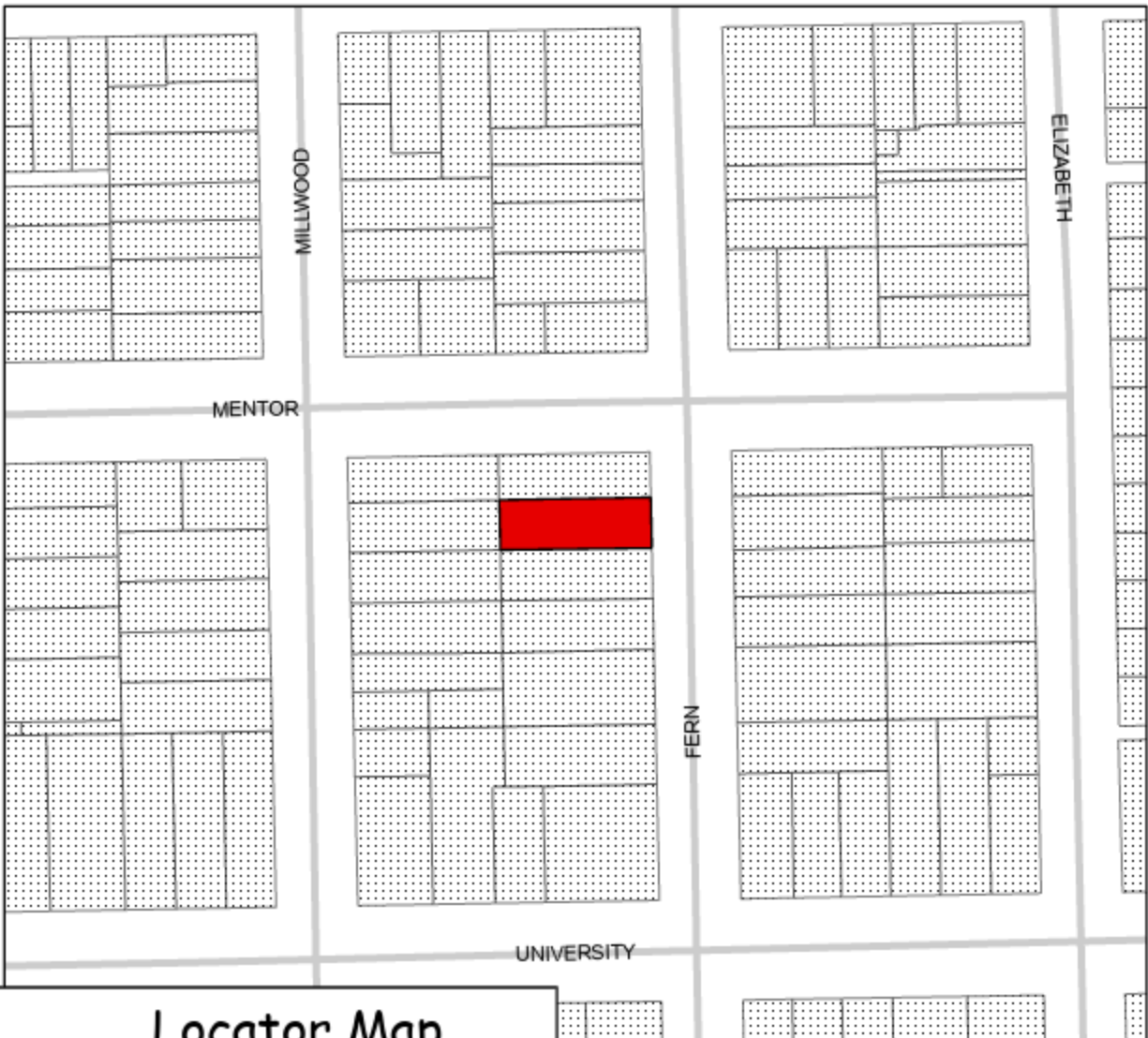
Target Property



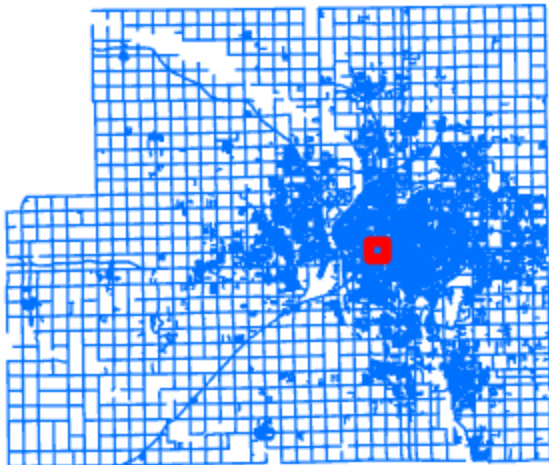
Parcel # 523

Produced By
Sedgwick County
Geographic Information
Services, 2025

PIN # 00201211



Locator Map



505 S FERN AVE

Target Property



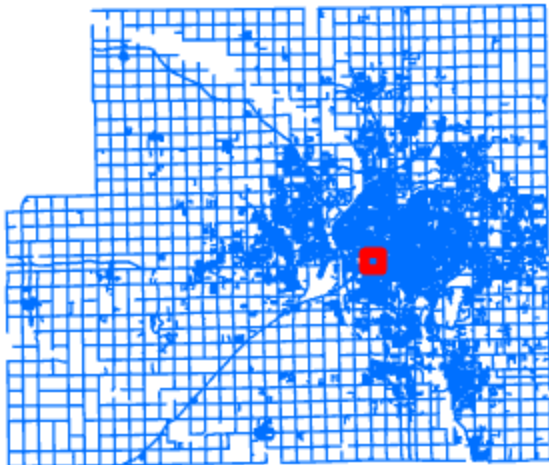
Parcel # 528

Produced By
Sedgwick County
Geographic Information
Services, 2025

PIN # 00202146



Locator Map



Target Property



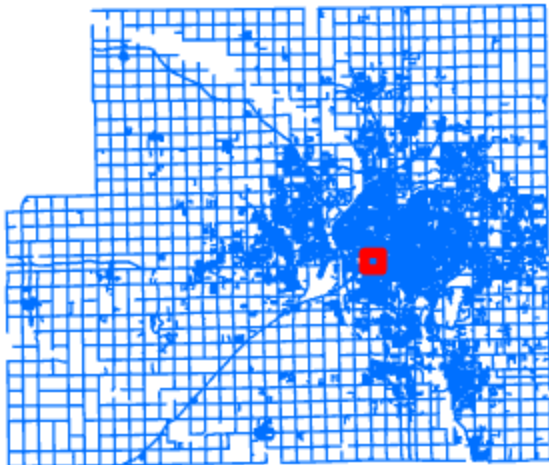
Parcel # 532

Produced By
Sedgwick County
Geographic Information
Services, 2025

PIN # 00202147



Locator Map



1325 S HIRAM AVE

Target Property



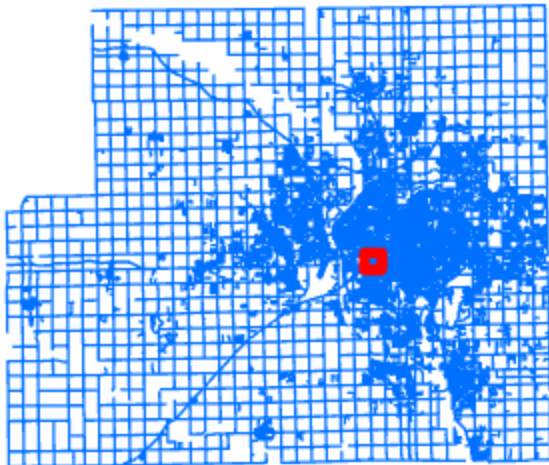
Parcel # 533

Produced By
Sedgwick County
Geographic Information
Services, 2025

PIN # 00202148



Locator Map



Target Property



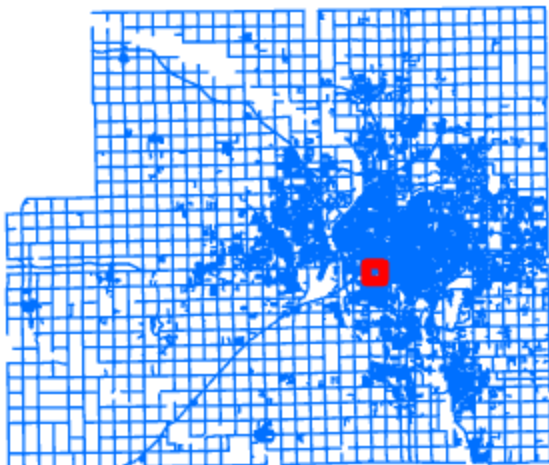
Parcel # 534

Produced By
Sedgwick County
Geographic Information
Services, 2025

PIN # 00204789



Locator Map



1927 S GLENN ST

Target Property



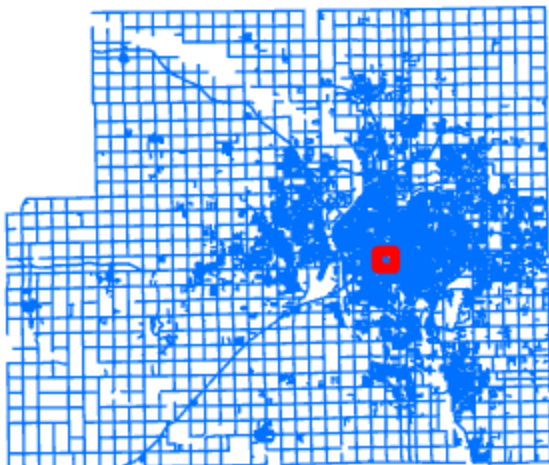
Parcel # 548

Produced By
Sedgwick County
Geographic Information
Services, 2025

PIN # 00205423



Locator Map



1111 S OSAGE ST

Target Property



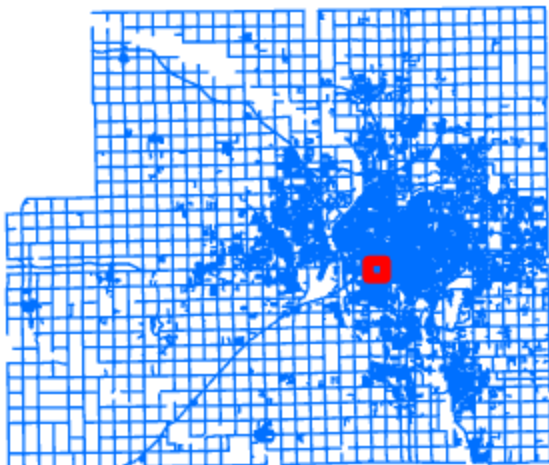
Parcel # 556

Produced By
Sedgwick County
Geographic Information
Services, 2025

PIN # 00205888



Locator Map



1710 W ESTHNER AVE



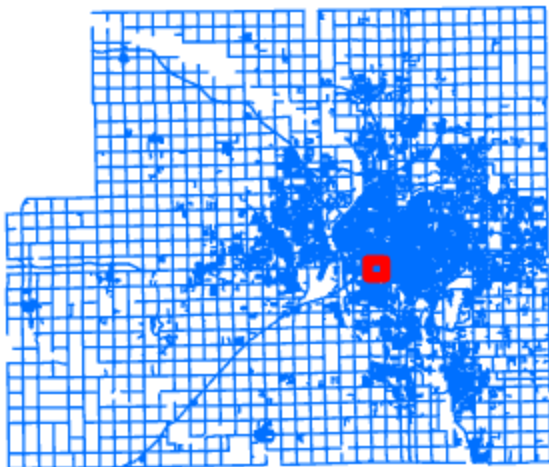
Parcel # 558

Produced By
Sedgwick County
Geographic Information
Services, 2025

PIN # 00205904



Locator Map



1738 S VINE AVE

Target Property



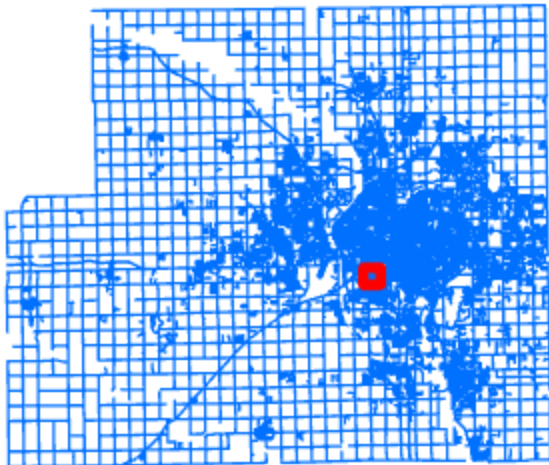
Parcel # 559

Produced By
Sedgwick County
Geographic Information
Services, 2025

PIN # 00208616



Locator Map



2228 S BENNETT ST

Target Property



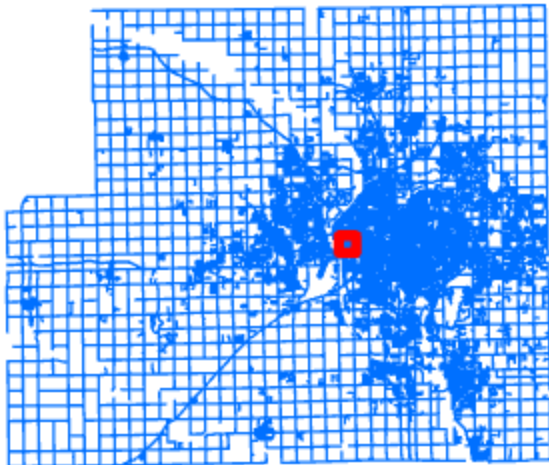
Parcel # 569

Produced By
Sedgwick County
Geographic Information
Services, 2025

PIN # 00209717



Locator Map



145 N SABIN ST

Target Property



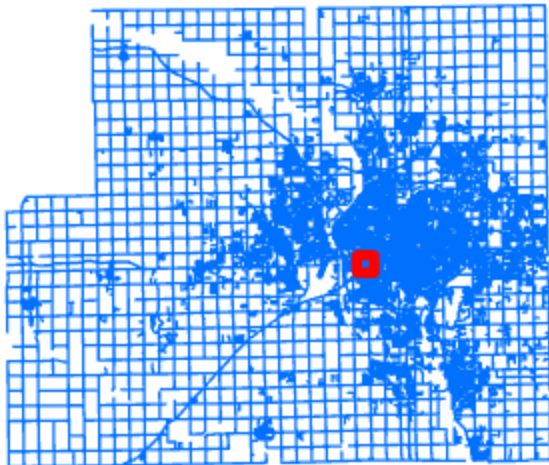
Parcel # 573

Produced By
Sedgwick County
Geographic Information
Services, 2025

PIN # 00209913



Locator Map



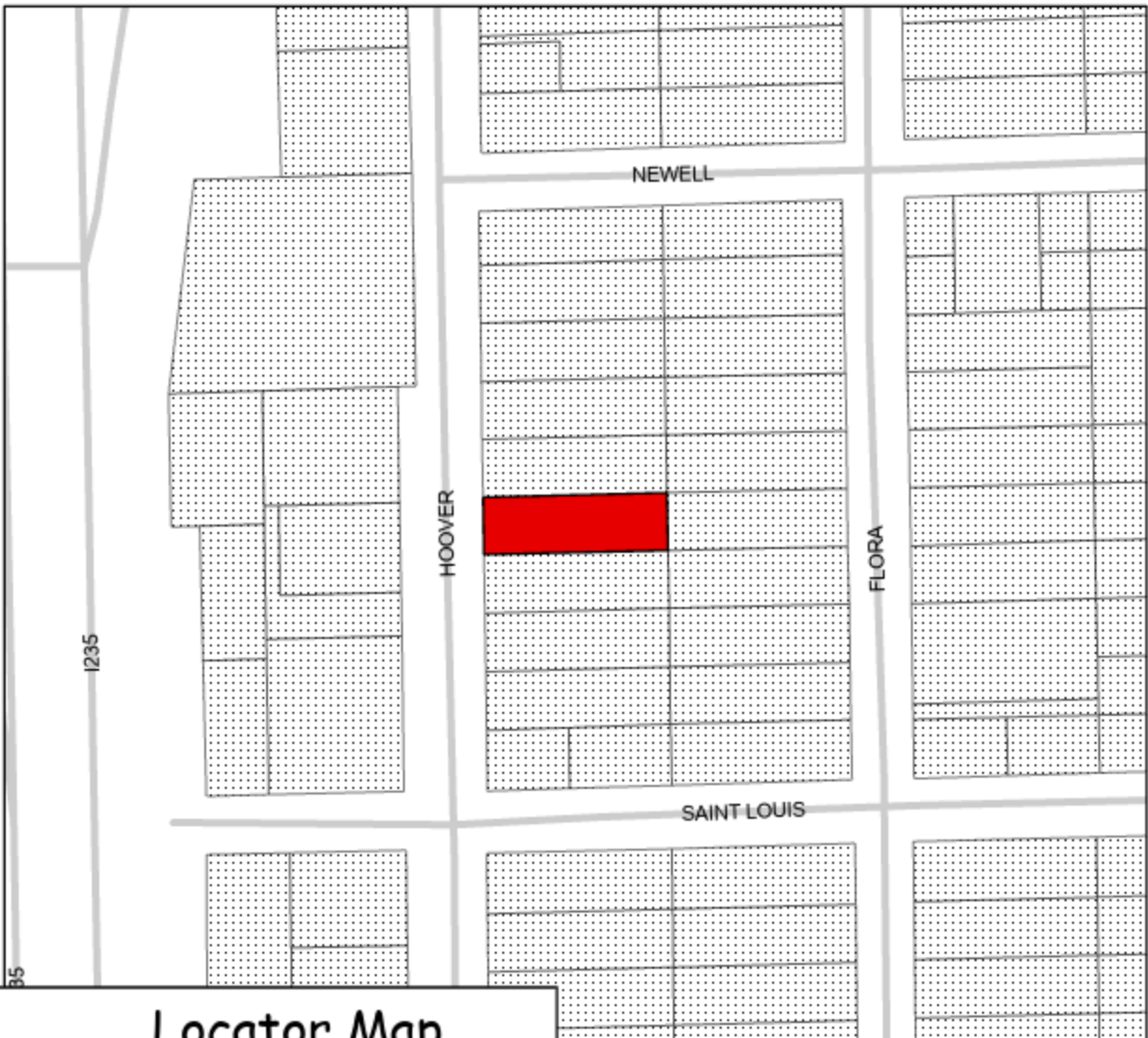
Target Property



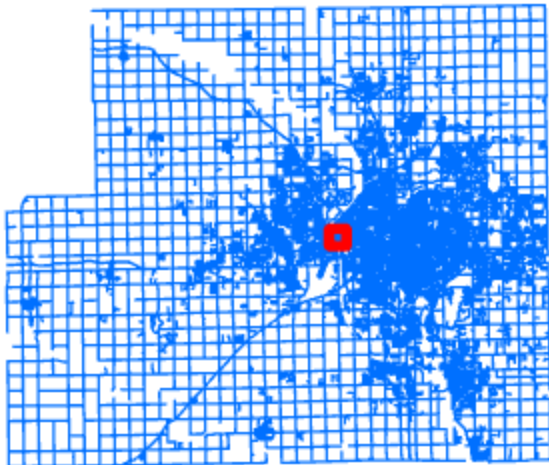
Parcel # 576

Produced By
Sedgwick County
Geographic Information
Services, 2025

PIN # 00212788



Locator Map



530 N HOOVER AVE

Target Property



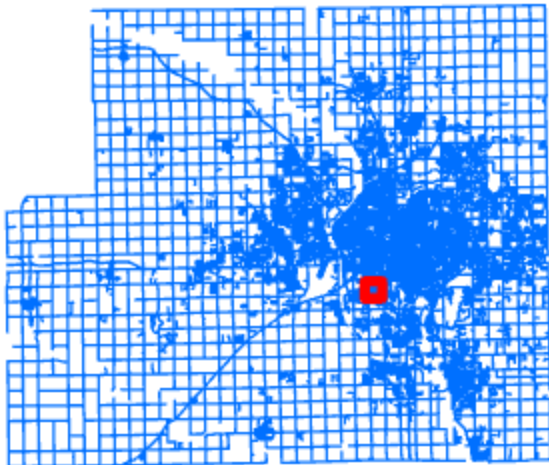
Parcel # 596

Produced By
Sedgwick County
Geographic Information
Services, 2025

PIN # 00214714



Locator Map



3010 S BONN AVE

Target Property



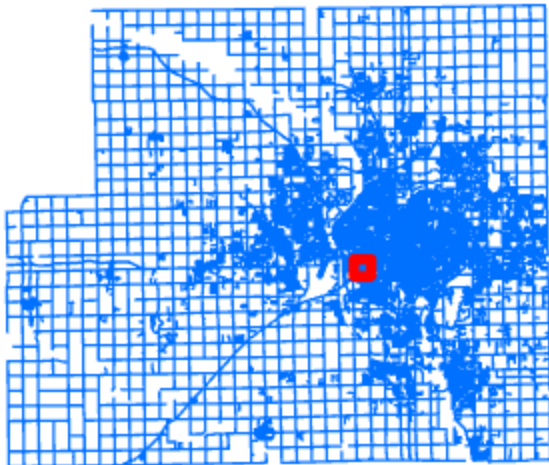
Parcel # 599

Produced By
Sedgwick County
Geographic Information
Services, 2025

PIN # 00216075



Locator Map



Target Property



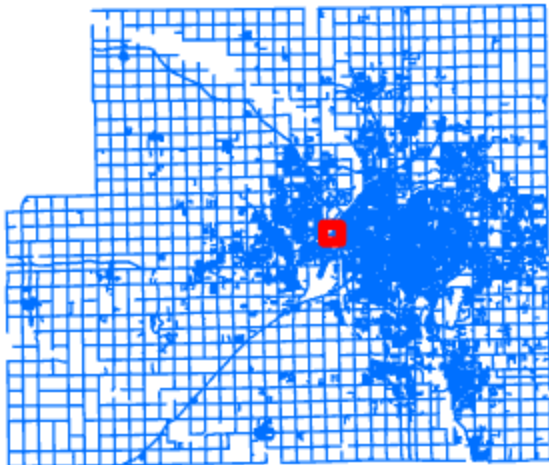
Parcel # 605

Produced By
Sedgwick County
Geographic Information
Services, 2025

PIN # 00221456



Locator Map



729 N ARAPAHO AVE

Target Property



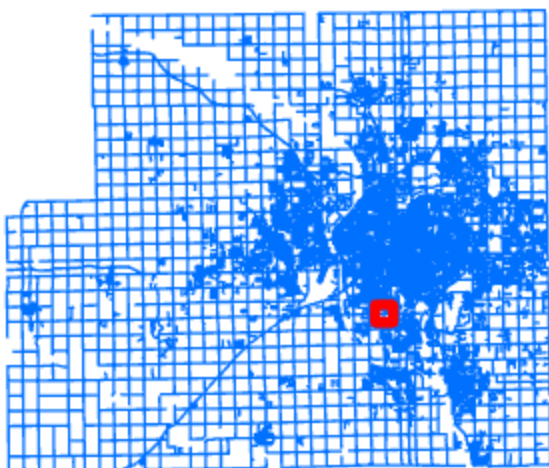
Parcel # 613

Produced By
Sedgwick County
Geographic Information
Services, 2025

PIN # 00225466



Locator Map



3940 S SENECA ST

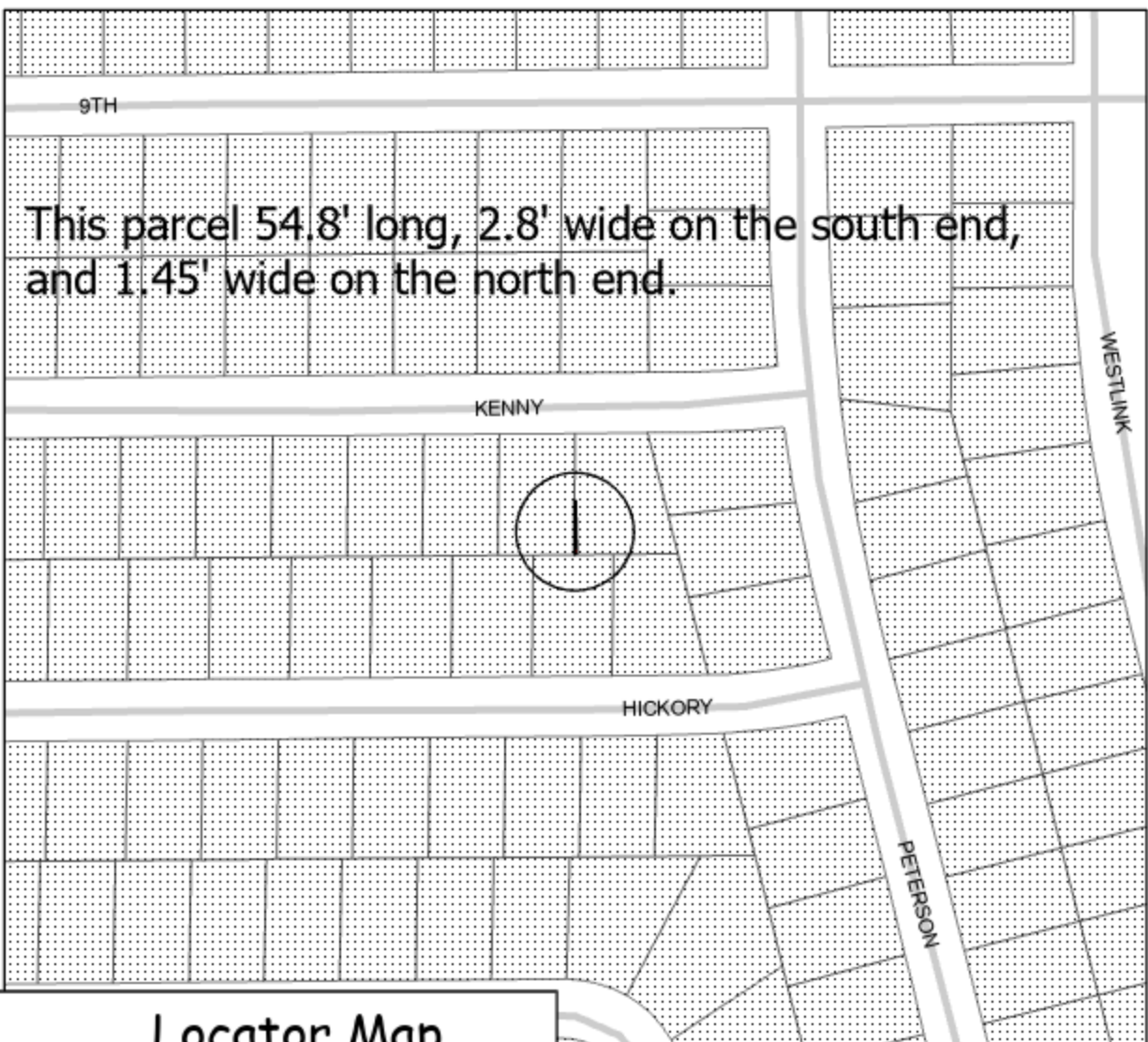
Target Property



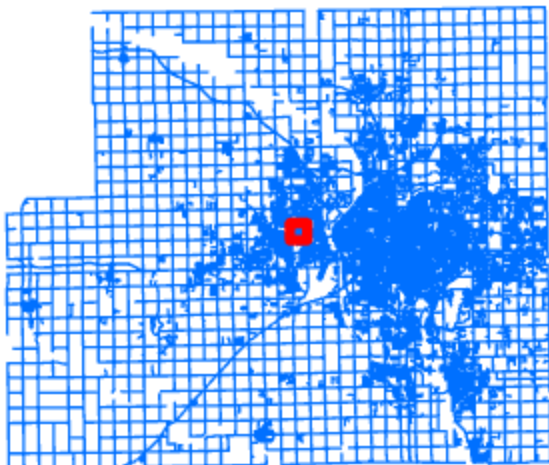
Parcel # 619

Produced By
Sedgwick County
Geographic Information
Services, 2025

PIN # 00226843



Locator Map



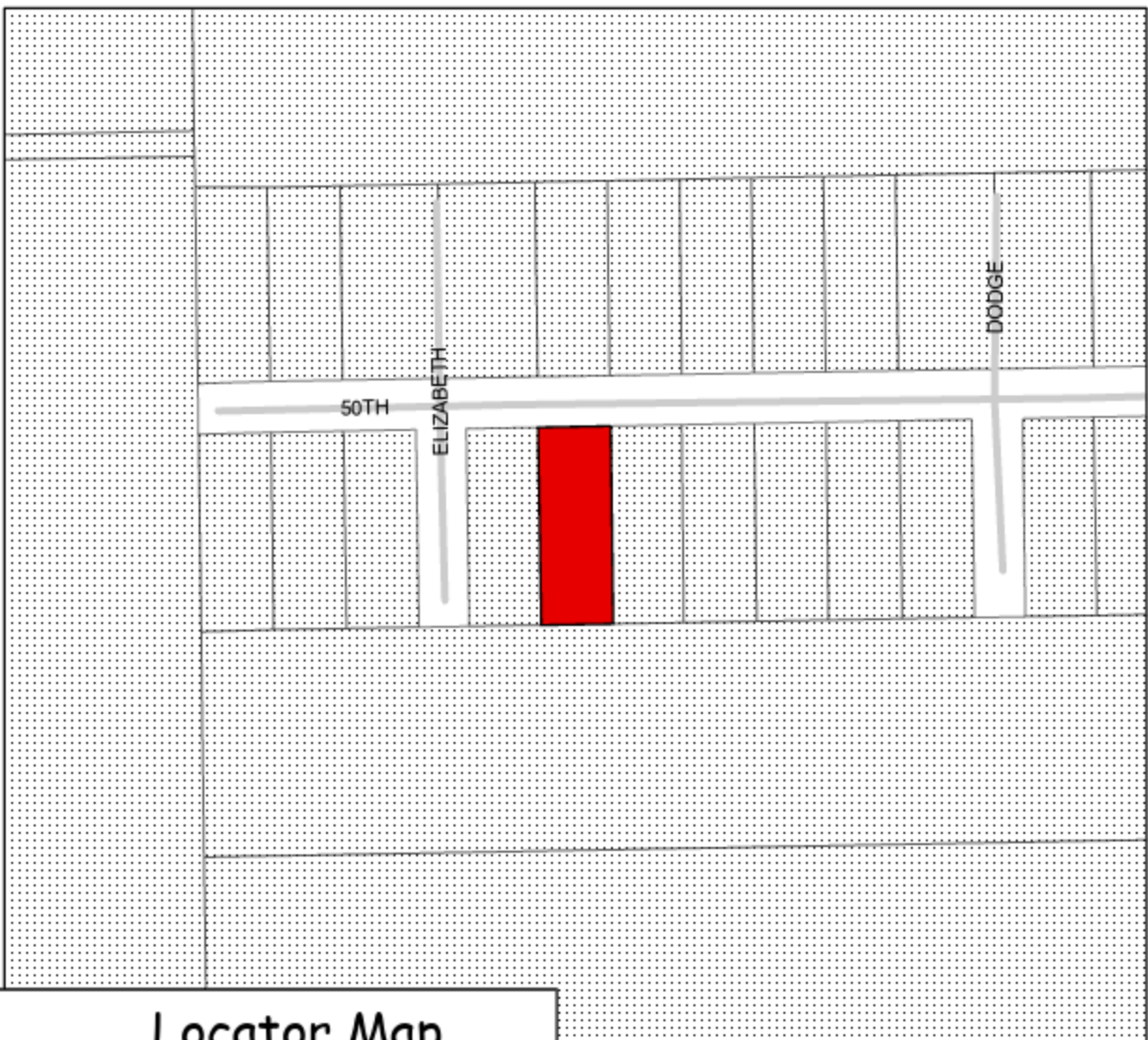
Target Property



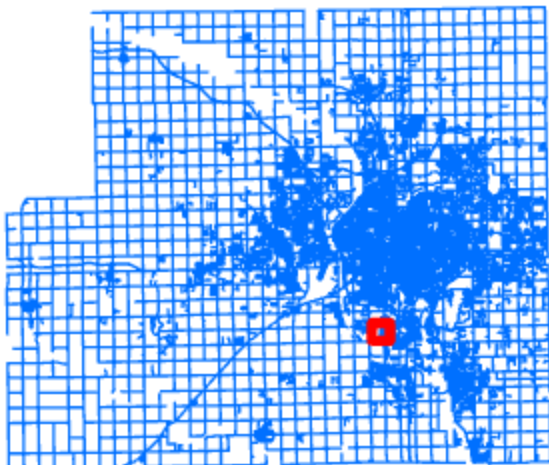
Parcel # 626

Produced By
Sedgwick County
Geographic Information
Services, 2025

PIN # 00228623



Locator Map



1413 W 50TH ST S

Target Property



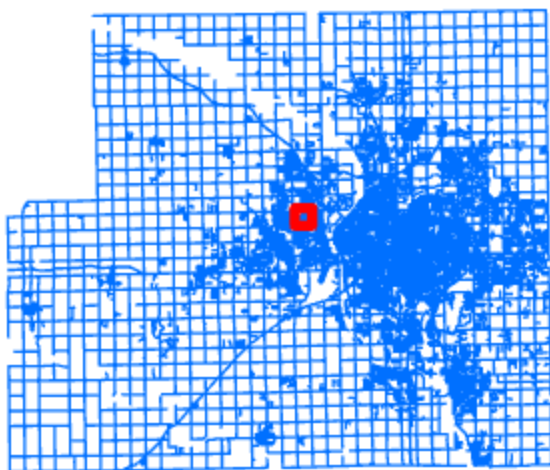
Parcel # 629

Produced By
Sedgwick County
Geographic Information
Services, 2025

PIN # 00238454



Locator Map



9219 W 18TH ST N

Target Property



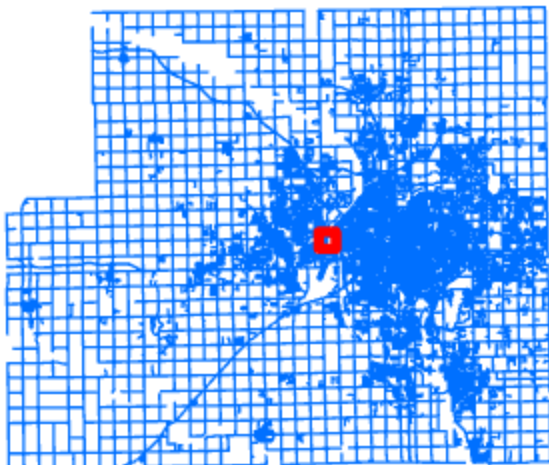
Parcel # 647

Produced By
Sedgwick County
Geographic Information
Services, 2025

PIN # 00240024



Locator Map



6725 W SHADE LN 108



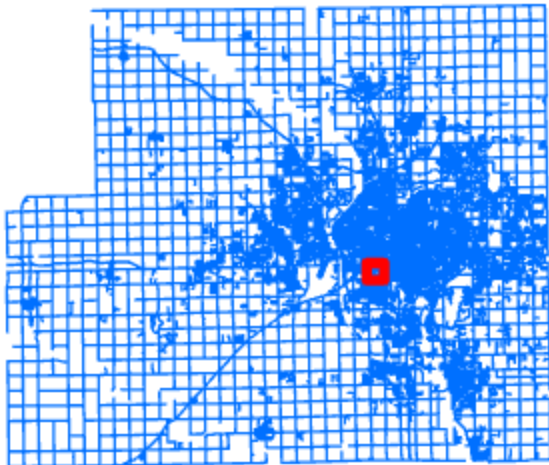
Parcel # 648

Produced By
Sedgwick County
Geographic Information
Services, 2025

PIN # 00243874



Locator Map



2010 S GLENN AVE

Target Property



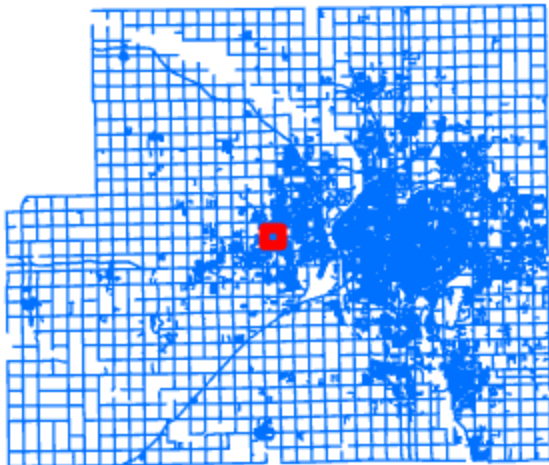
Parcel # 652

Produced By
Sedgwick County
Geographic Information
Services, 2025

PIN # 00244669



Locator Map



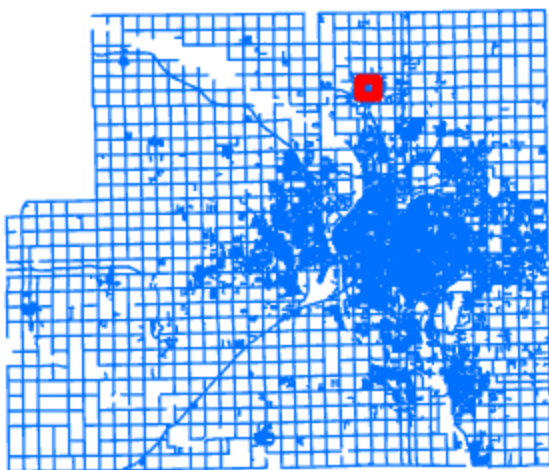
Parcel # 653

Produced By
Sedgwick County
Geographic Information
Services, 2025

PIN # 00264480



Locator Map



411 E 6TH ST

Target Property



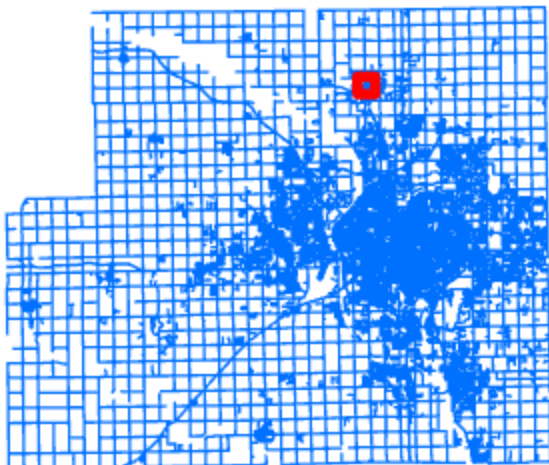
Parcel # 679

Produced By
Sedgwick County
Geographic Information
Services, 2025

PIN # 00264487



Locator Map



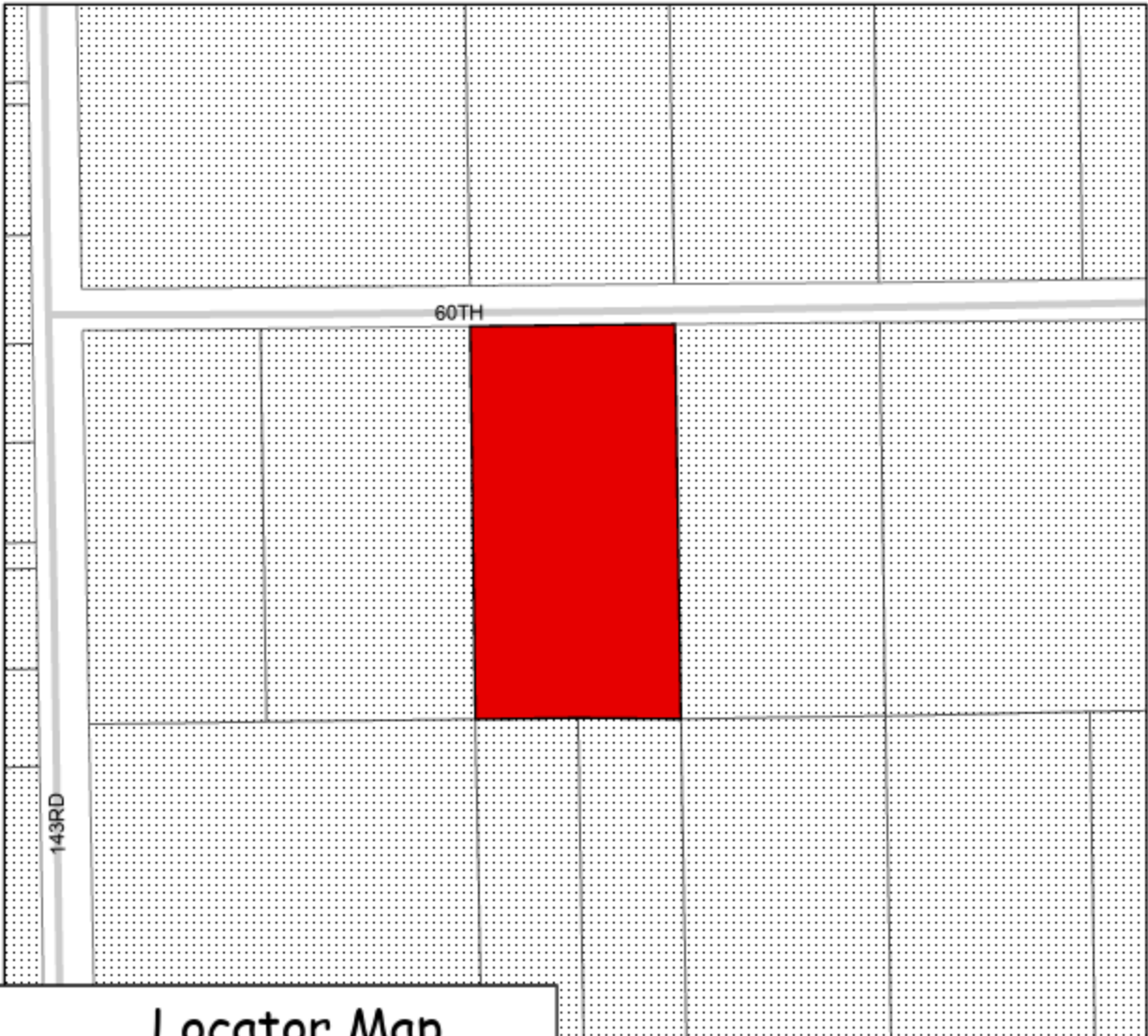
200 E 5TH ST



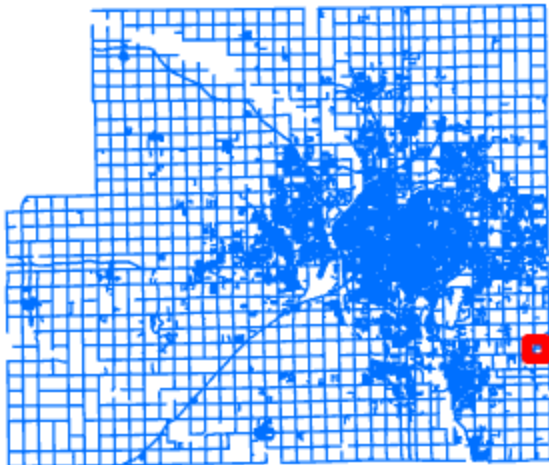
Parcel # 680

Produced By
Sedgwick County
Geographic Information
Services, 2025

PIN # 00266016



Locator Map



14611 E 60TH ST S

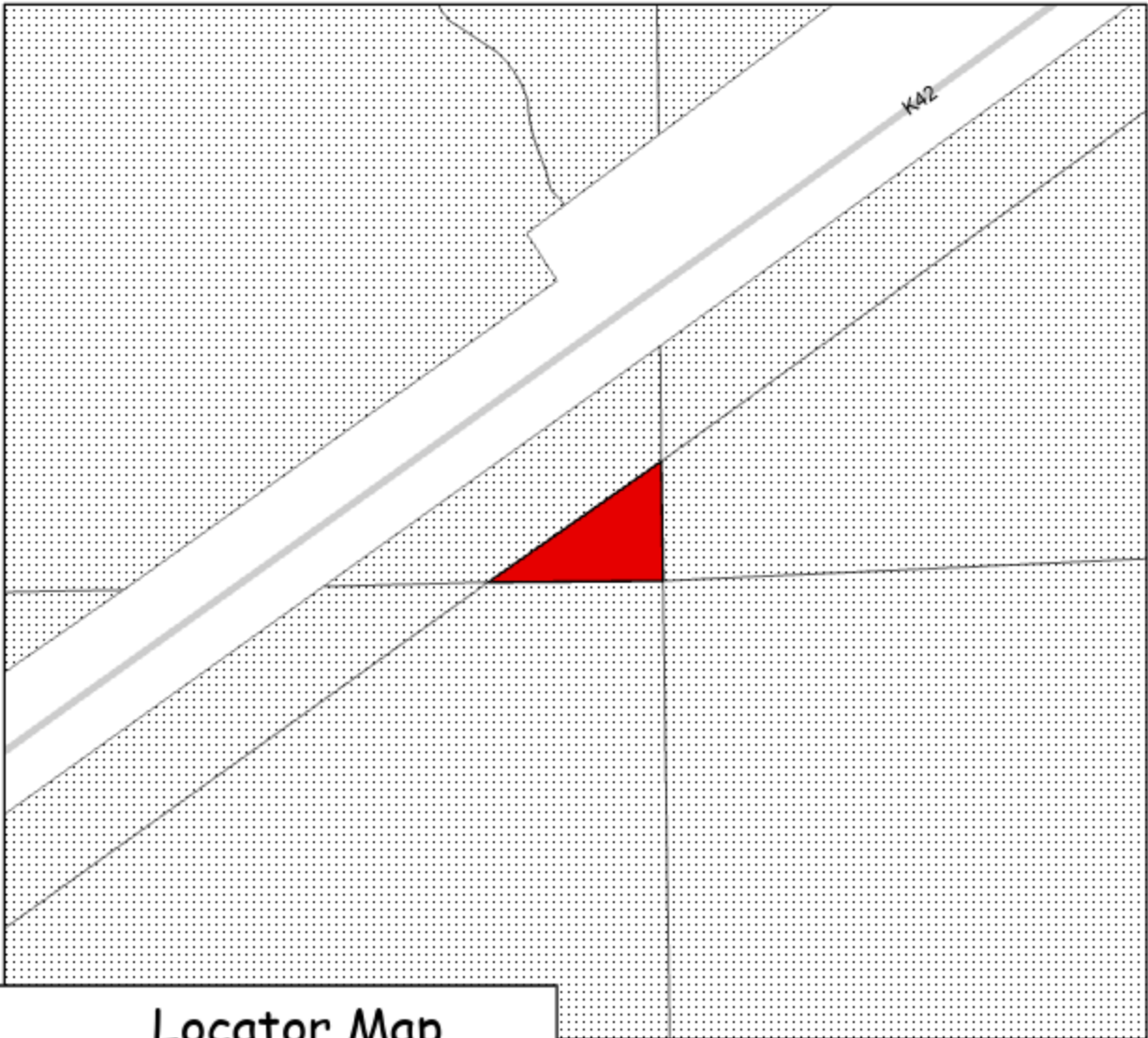
Target Property



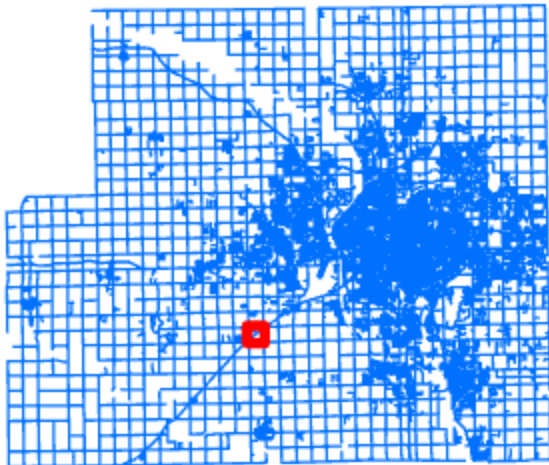
Parcel # 682

Produced By
Sedgwick County
Geographic Information
Services, 2025

PIN # 00267826



Locator Map



Target Property



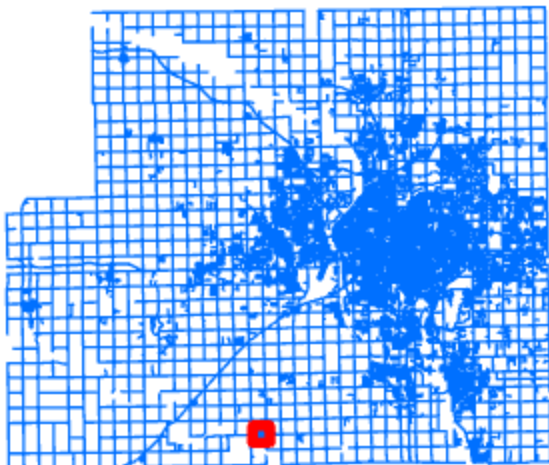
Parcel # 686

Produced By
Sedgwick County
Geographic Information
Services, 2025

PIN # 00284662



Locator Map



115 N PROSPECT AVE

Target Property



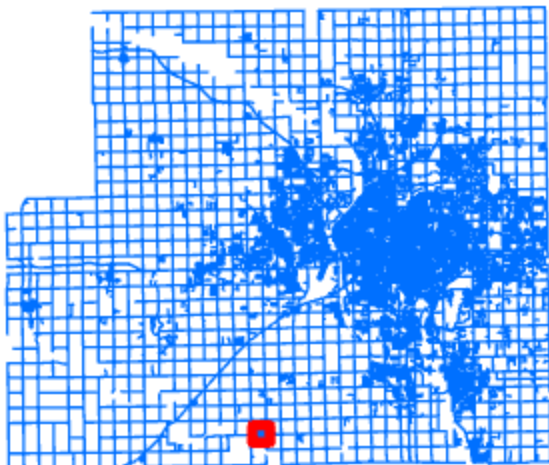
Parcel # 714

Produced By
Sedgwick County
Geographic Information
Services, 2025

PIN # 00284663



Locator Map



117 N PROSPECT AVE

Target Property



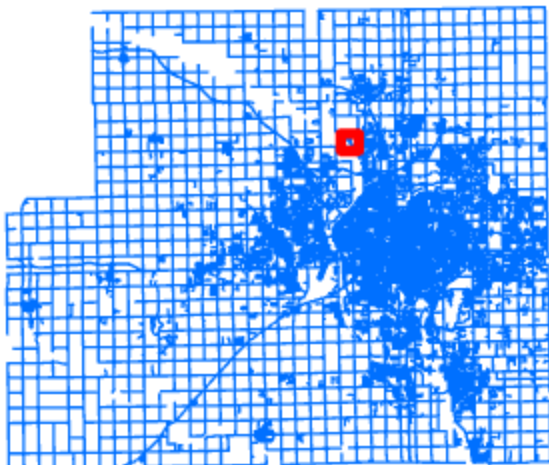
Parcel # 715

Produced By
Sedgwick County
Geographic Information
Services, 2025

PIN # 00286708



Locator Map



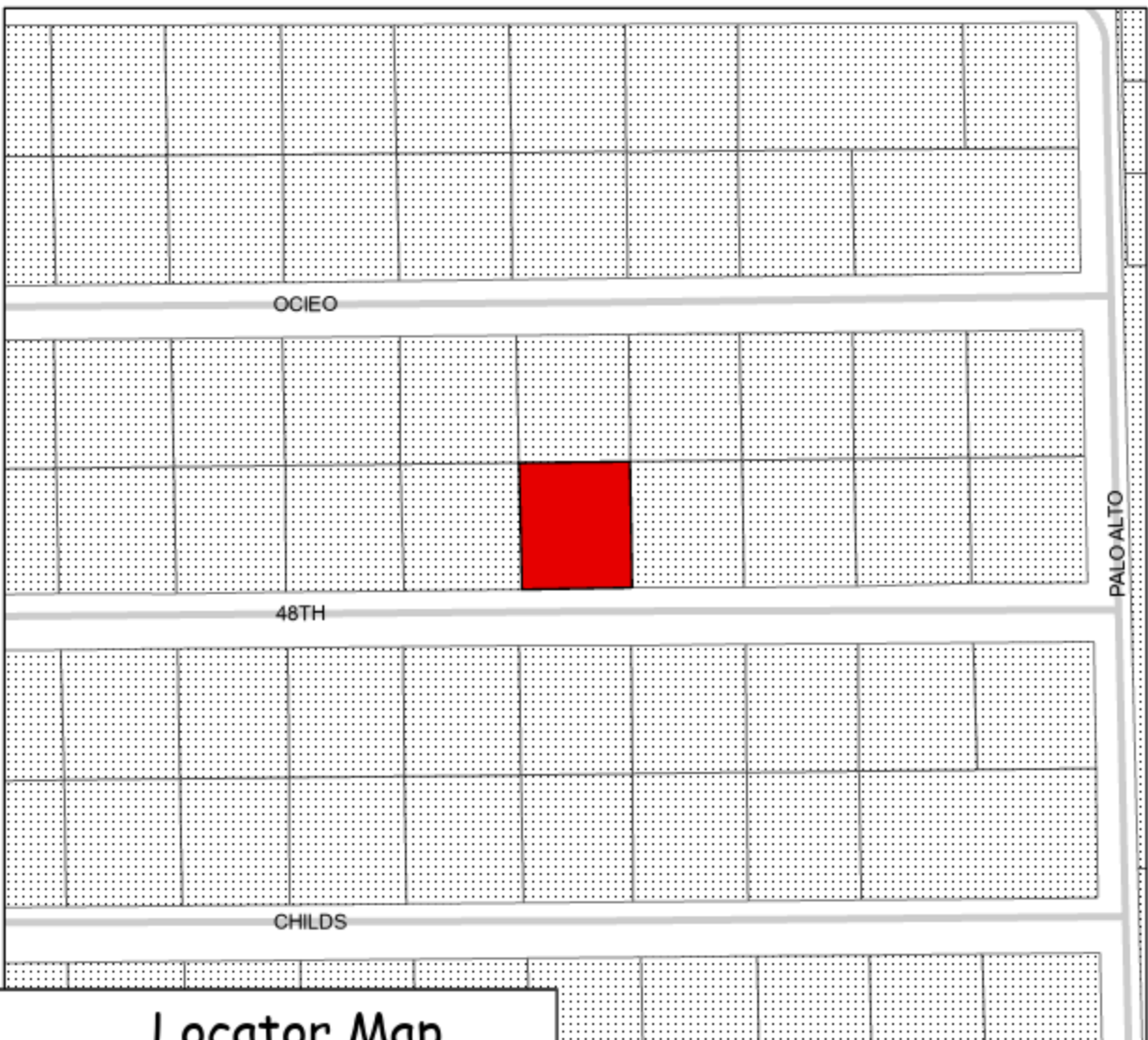
4115 W GUSTAFSON ST



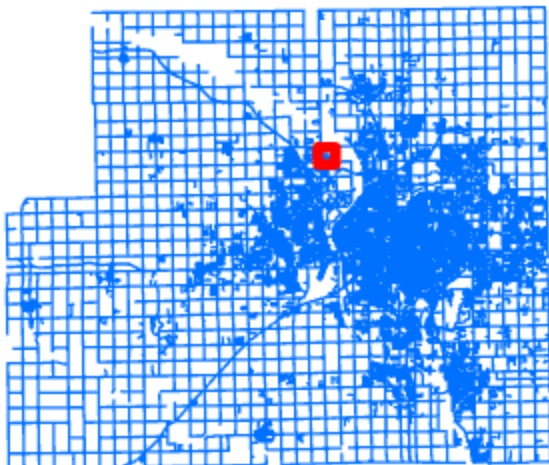
Parcel # 722

Produced By
Sedgwick County
Geographic Information
Services, 2025

PIN # 00287650



Locator Map



6528 W 48TH ST N

Target Property



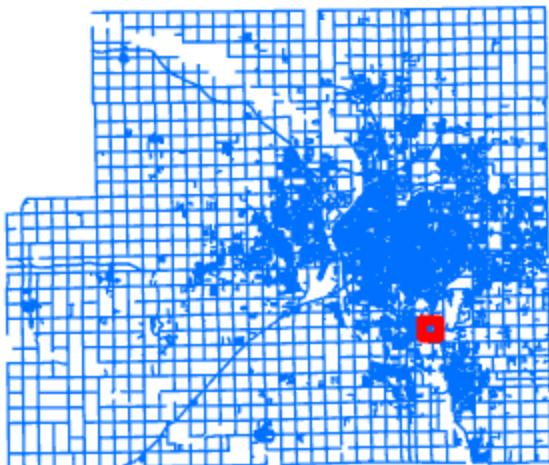
Parcel # 729

Produced By
Sedgwick County
Geographic Information
Services, 2025

PIN # 00292008



Locator Map



4916 S TIERRA AVE

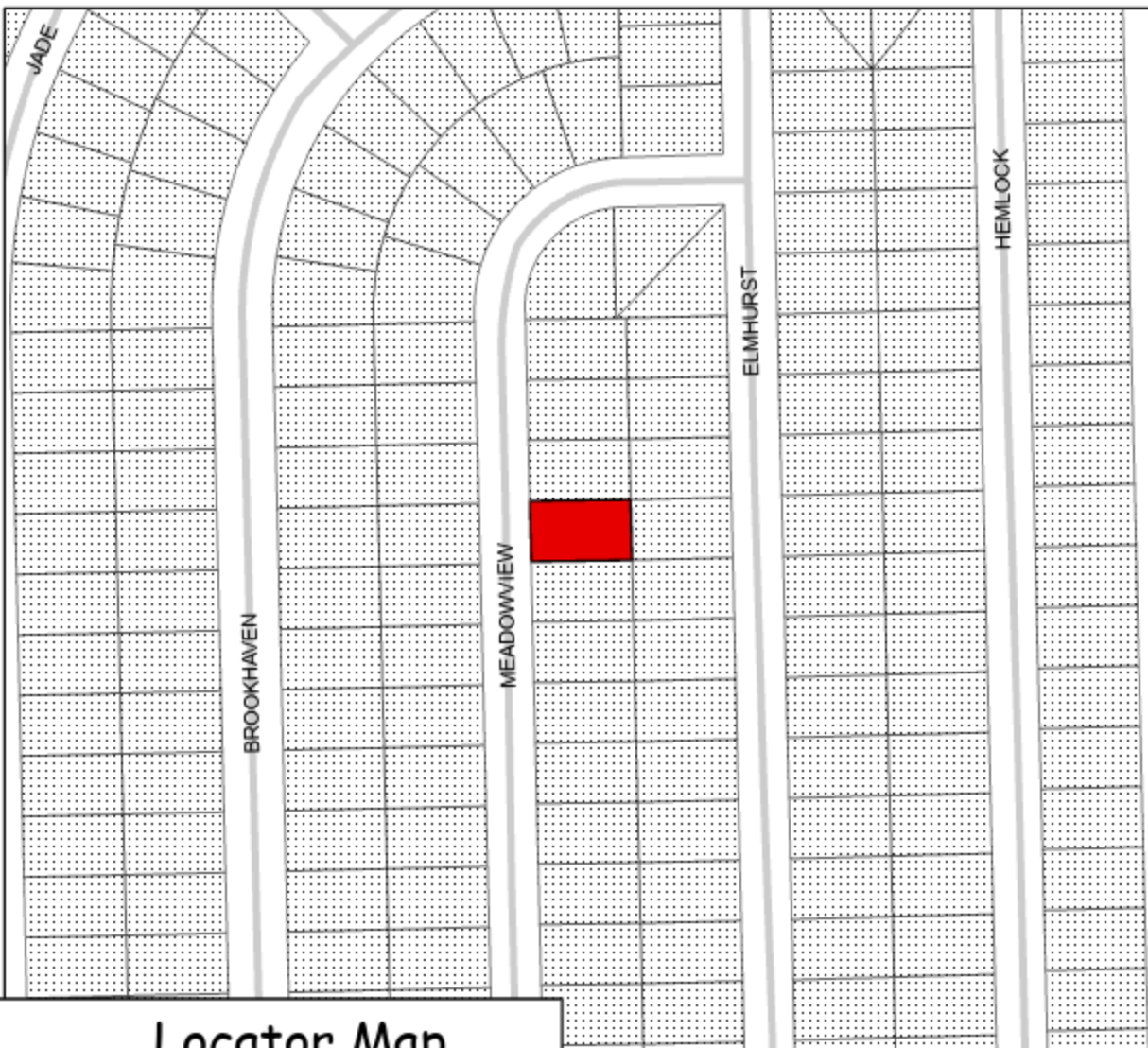
Target Property



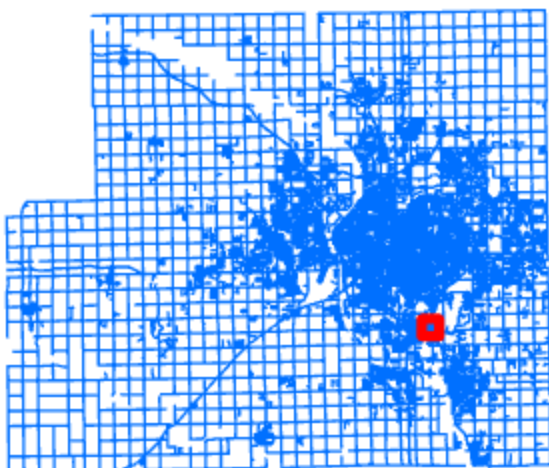
Parcel # 734

Produced By
Sedgwick County
Geographic Information
Services, 2025

PIN # 00292596



Locator Map



4576 S MEADOWVIEW AVE

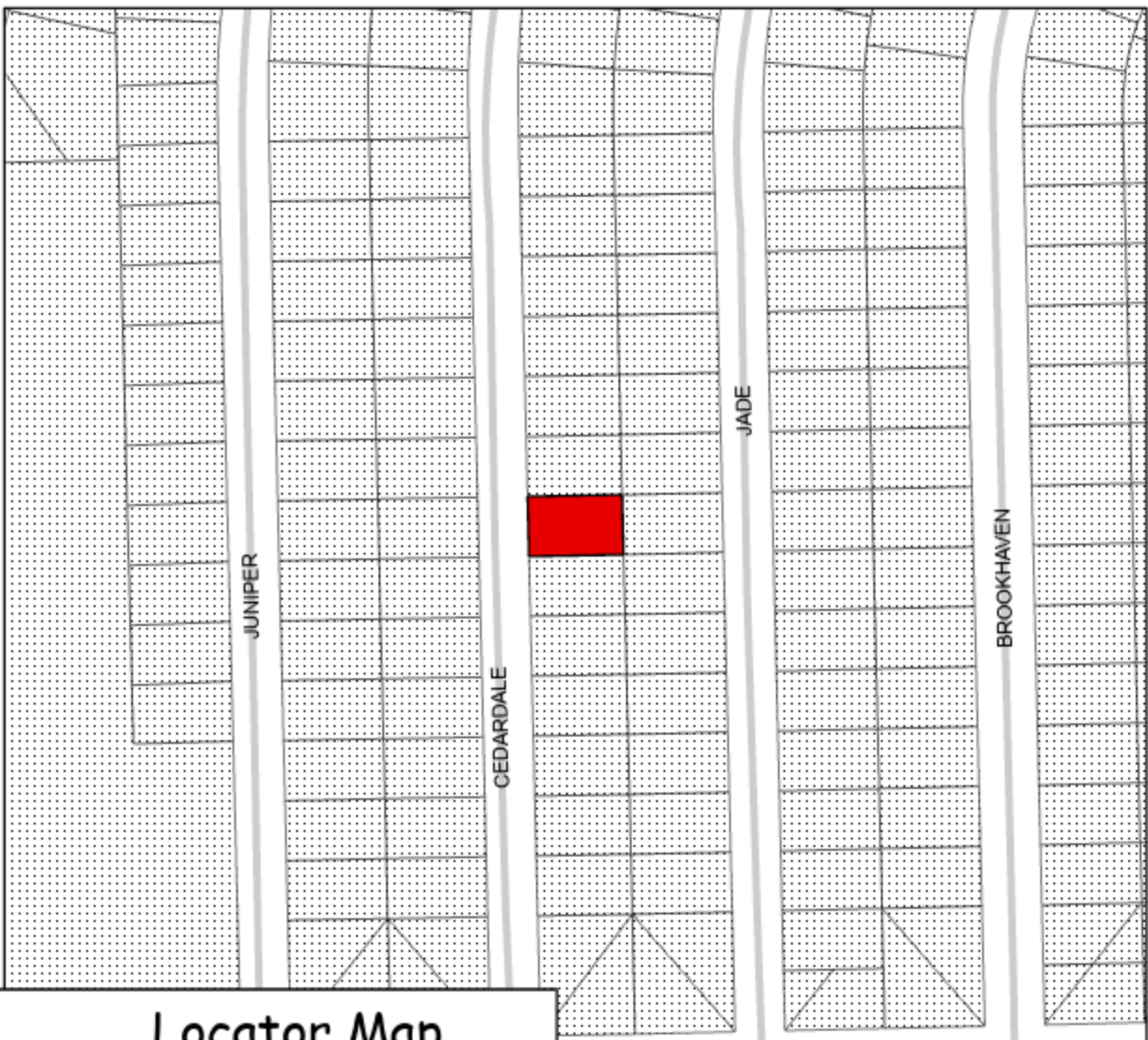
Target Property



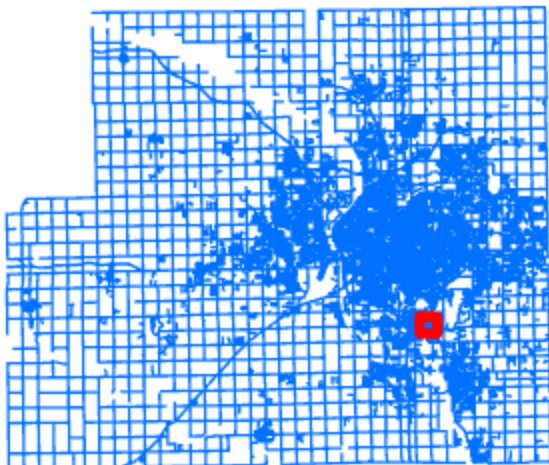
Parcel # 738

Produced By
Sedgwick County
Geographic Information
Services, 2025

PIN # 00292744



Locator Map



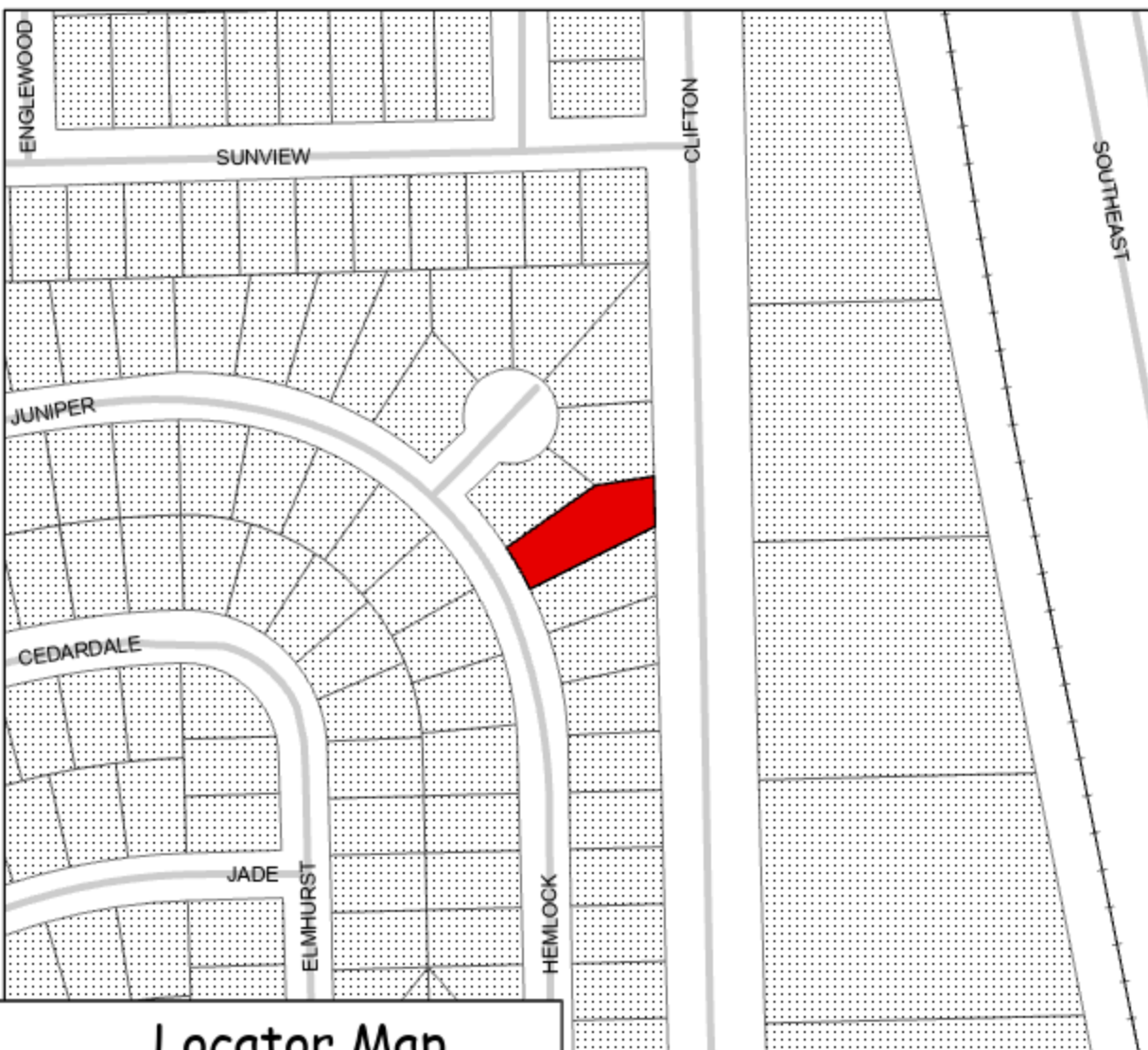
4592 S CEDARDALE AVE



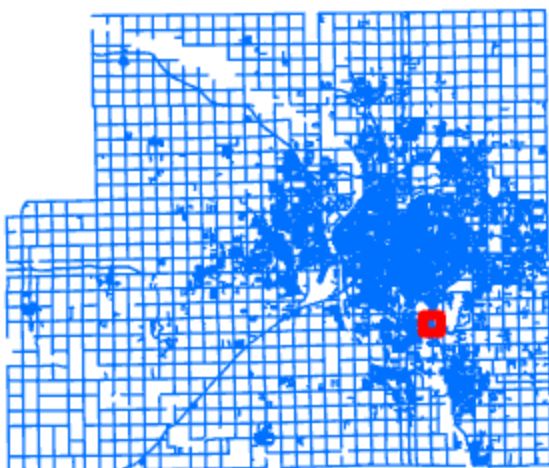
Parcel # 739

Produced By
Sedgwick County
Geographic Information
Services, 2025

PIN # 00292856

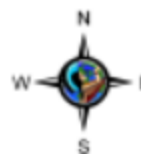


Locator Map



4438 S HEMLOCK AVE

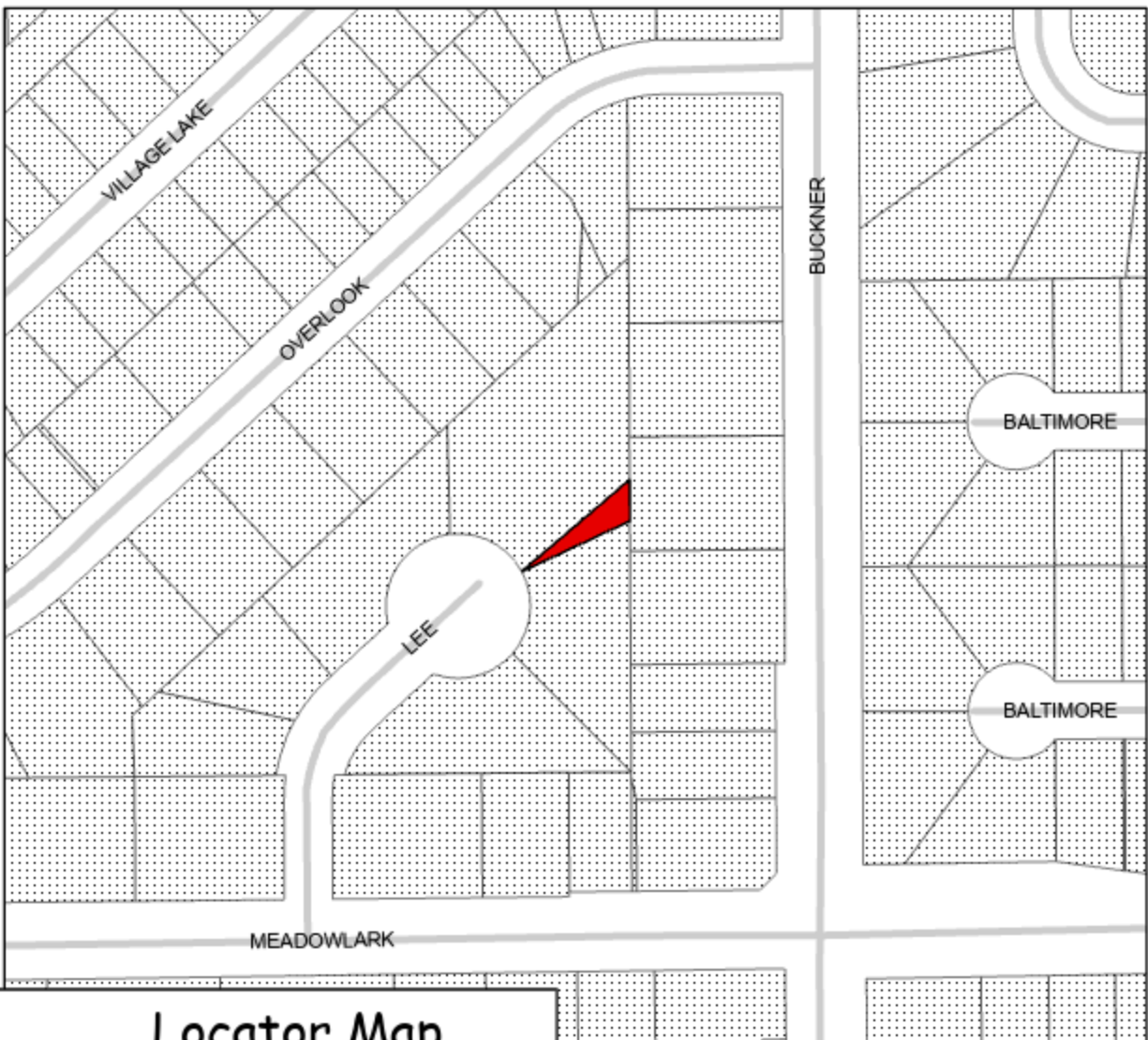
Target Property



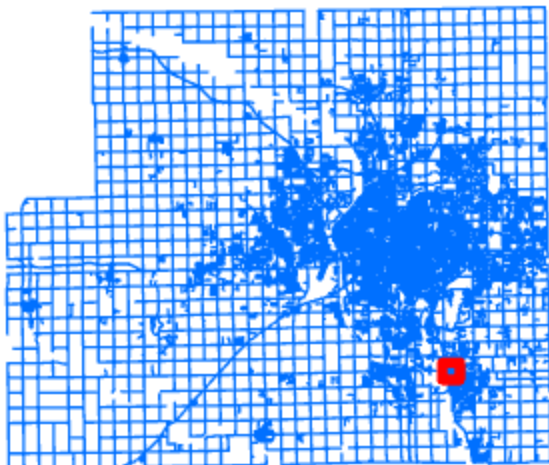
Parcel # 741

Produced By
Sedgwick County
Geographic Information
Services, 2025

PIN # 00295223



Locator Map



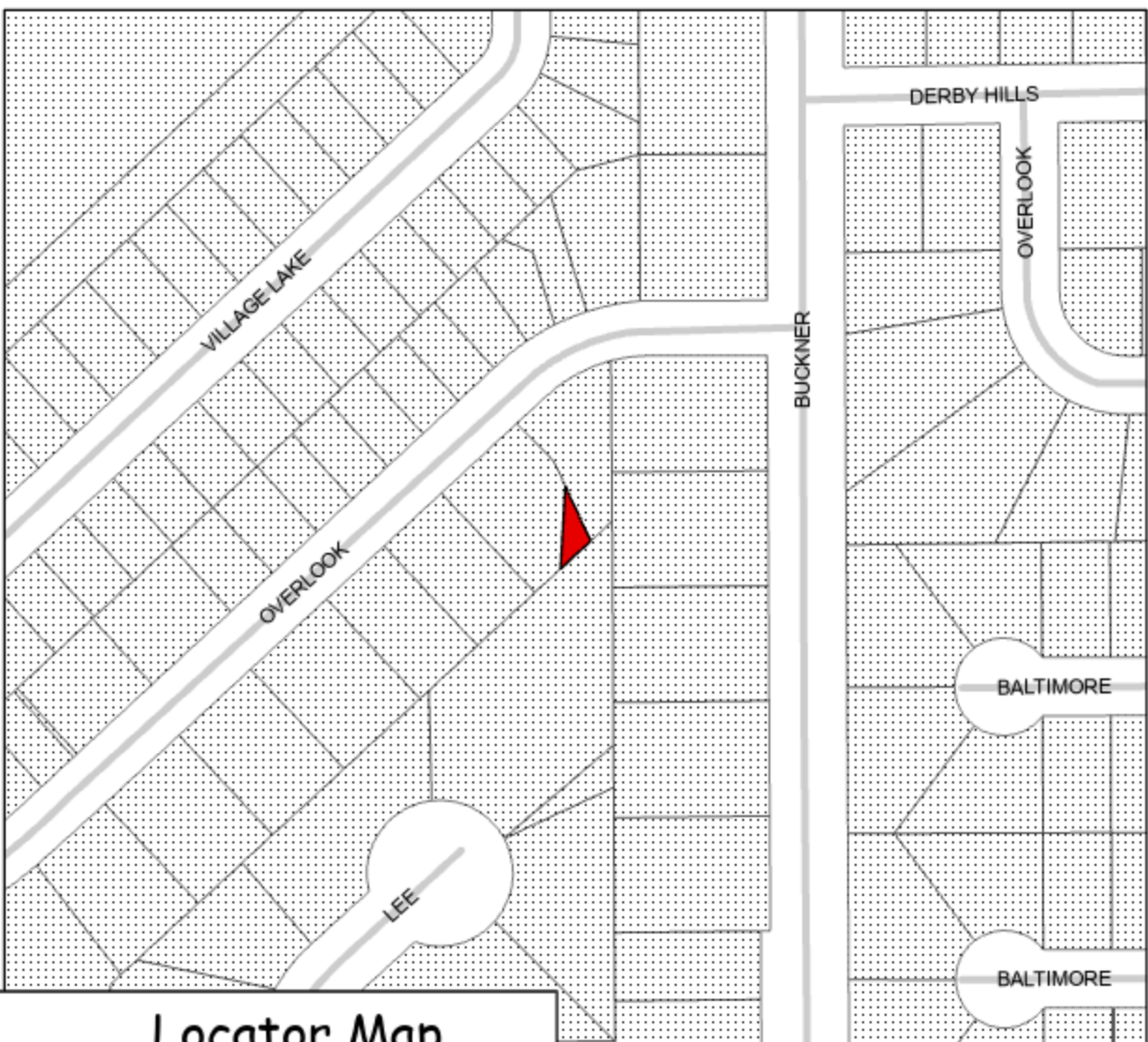
Target Property



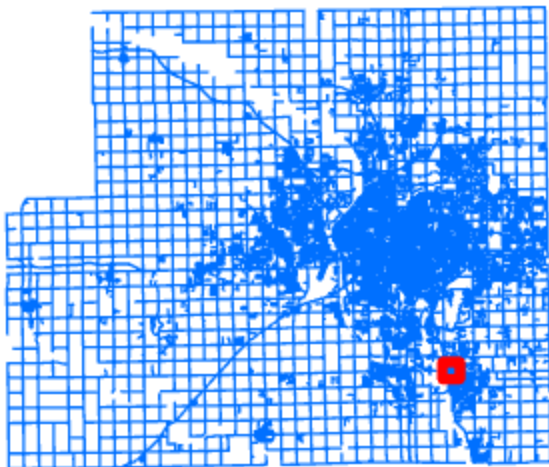
Parcel # 749

Produced By
Sedgwick County
Geographic Information
Services, 2025

PIN # 00295237



Locator Map



Target Property



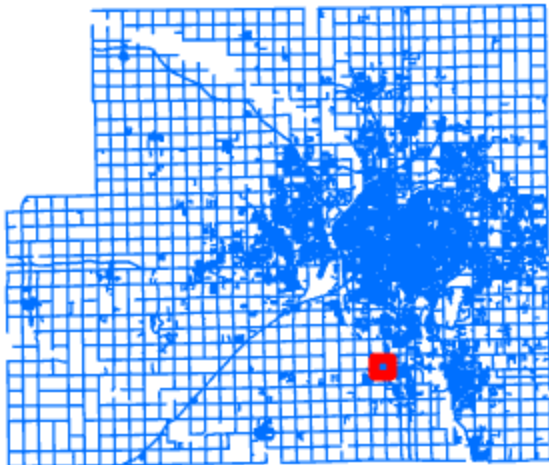
Parcel # 750

Produced By
Sedgwick County
Geographic Information
Services, 2025

PIN # 00296452



Locator Map



214 N LAMAR AVE



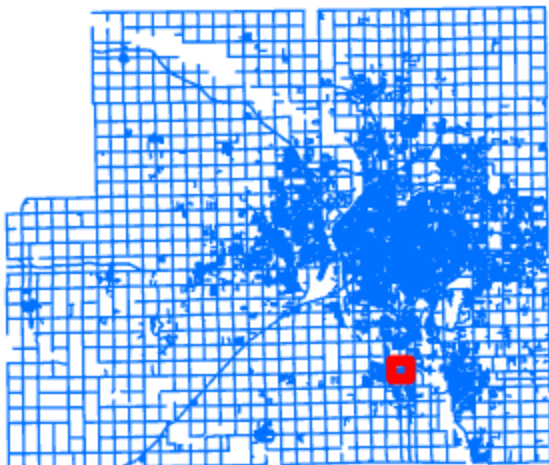
Parcel # 754

Produced By
Sedgwick County
Geographic Information
Services, 2025

PIN # 00296566



Locator Map



7106 S BROADWAY AVE

Target Property



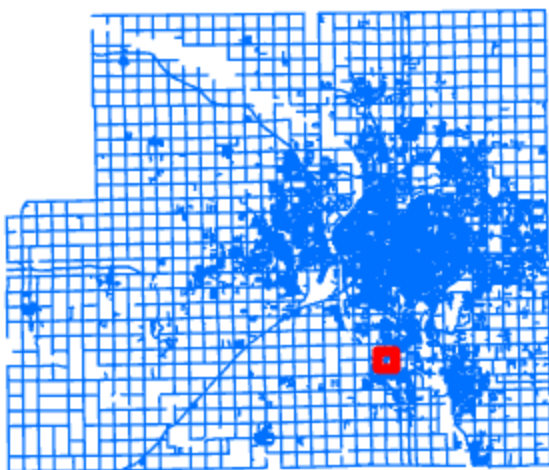
Parcel # 755

Produced By
Sedgwick County
Geographic Information
Services, 2025

PIN # 00296587



Locator Map



901 W SUNFLOWER DR

Target Property



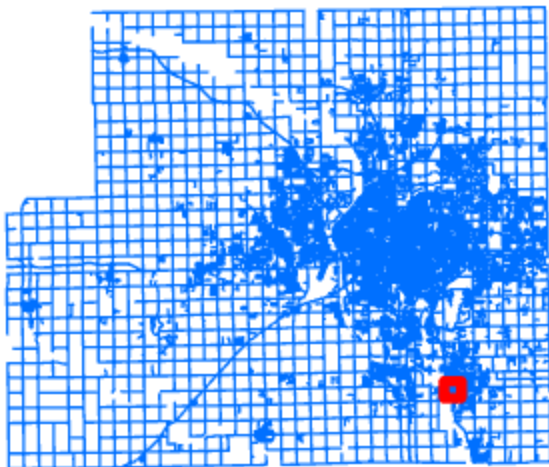
Parcel # 756

Produced By
Sedgwick County
Geographic Information
Services, 2025

PIN # 00300287



Locator Map



311 N BALTIMORE AVE



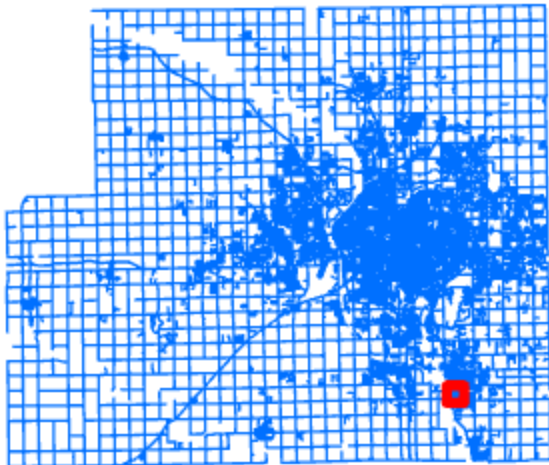
Parcel # 760

Produced By
Sedgwick County
Geographic Information
Services, 2025

PIN # 00301156



Locator Map



412 S KOKOMO AVE

Target Property



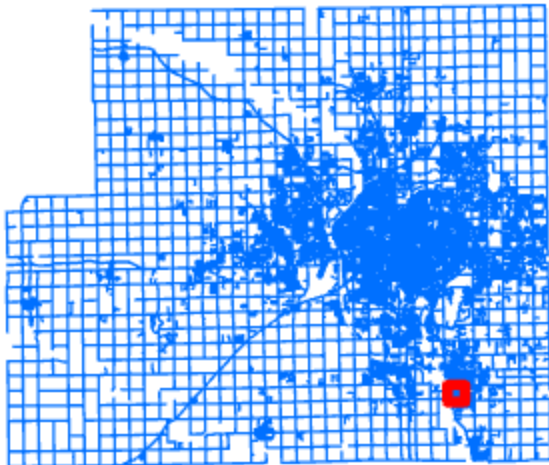
Parcel # 762

Produced By
Sedgwick County
Geographic Information
Services, 2025

PIN # 00301835



Locator Map



322 S DERBY AVE

Target Property



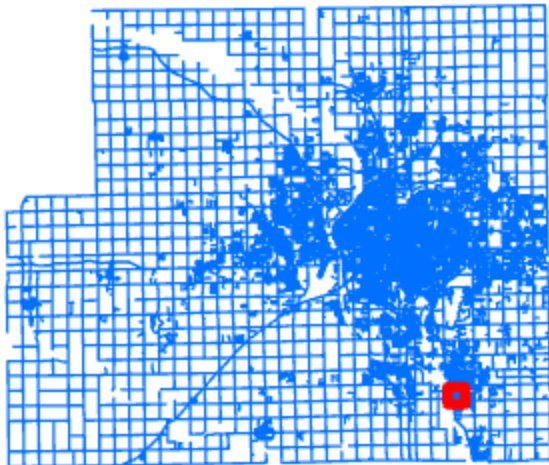
Parcel # 764

Produced By
Sedgwick County
Geographic Information
Services, 2025

PIN # 00301847



Locator Map



444 S DERBY AVE

Target Property



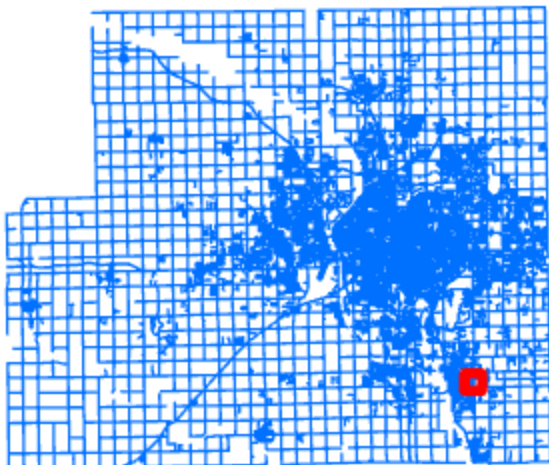
Parcel # 765

Produced By
Sedgwick County
Geographic Information
Services, 2025

PIN # 00304270



Locator Map



1713 E PINION RD

Target Property



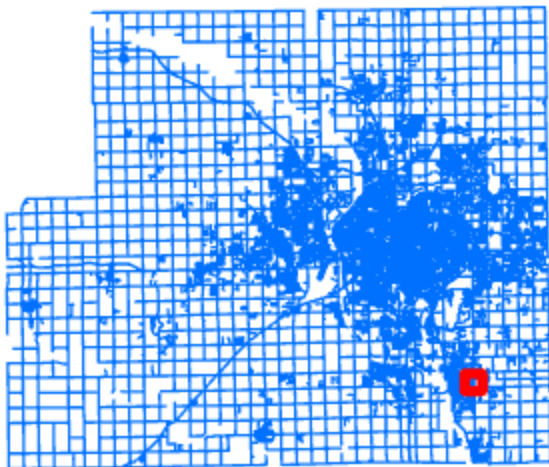
Parcel # 766

Produced By
Sedgwick County
Geographic Information
Services, 2025

PIN # 00304293



Locator Map



1736 E EVERGREEN CT

Target Property



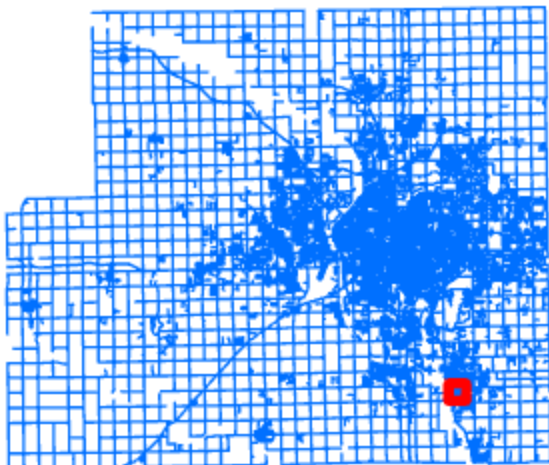
Parcel # 768

Produced By
Sedgwick County
Geographic Information
Services, 2025

PIN # 00305806



Locator Map



Target Property



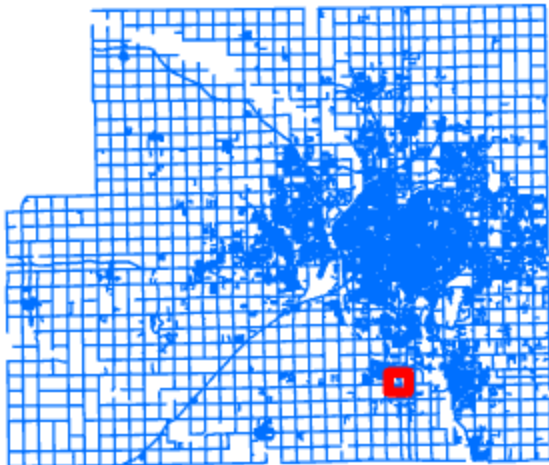
Parcel # 769

Produced By
Sedgwick County
Geographic Information
Services, 2025

PIN # 00308691



Locator Map



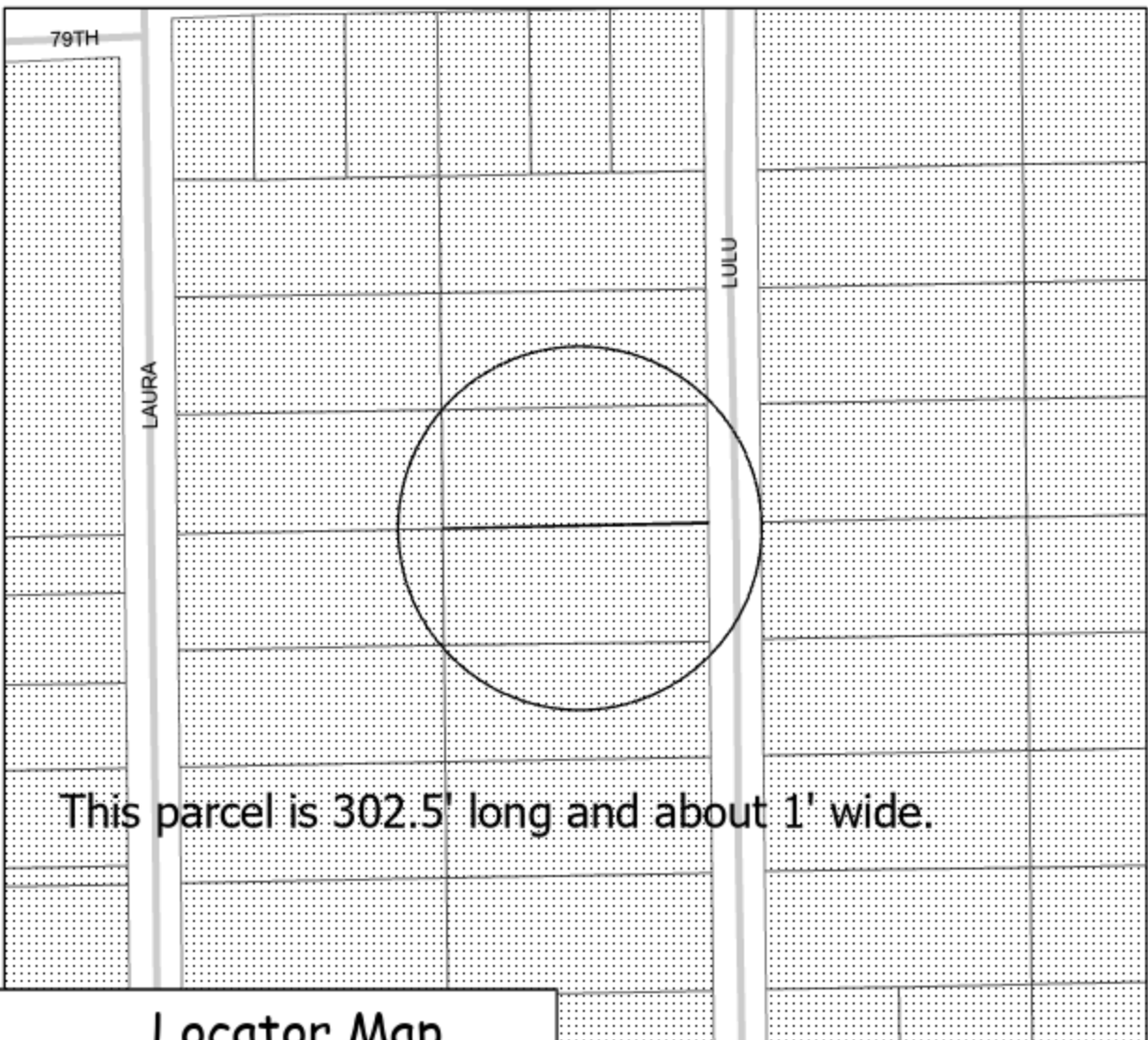
Target Property



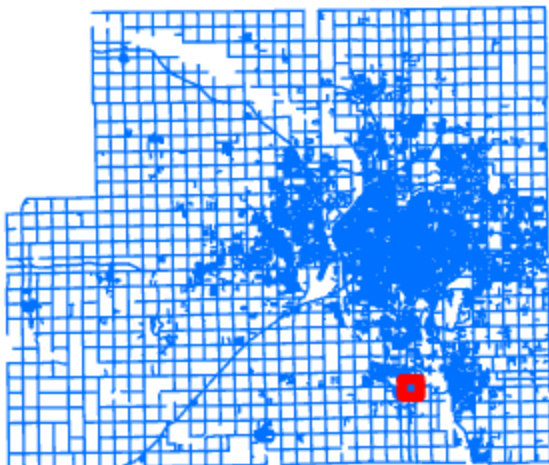
Parcel # 773

Produced By
Sedgwick County
Geographic Information
Services, 2025

PIN # 00308890



Locator Map



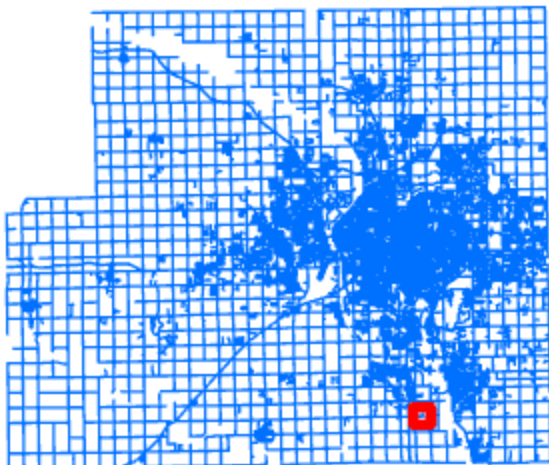
Parcel # 774

Produced By
Sedgwick County
Geographic Information
Services, 2025

PIN # 00309660



Locator Map



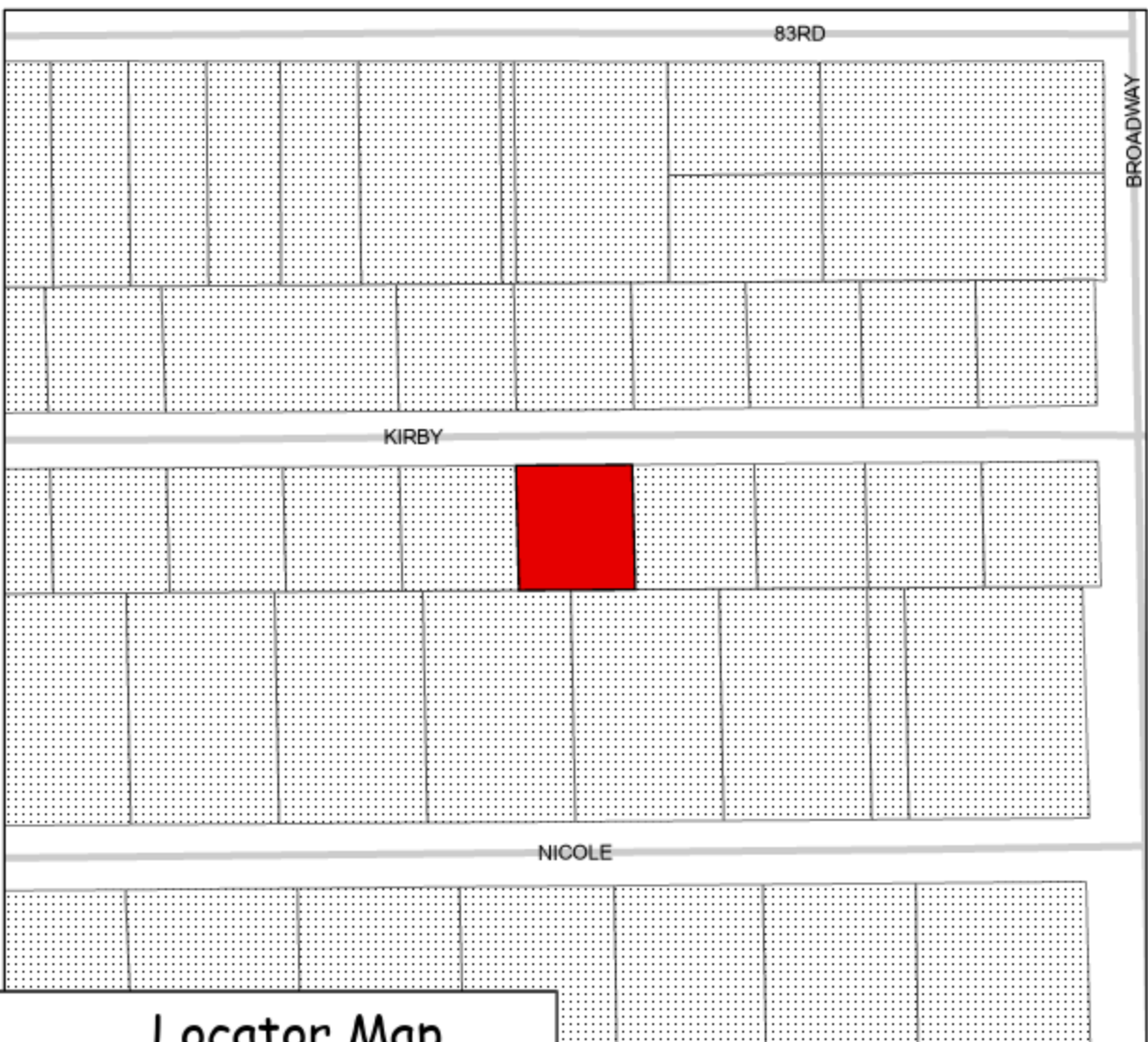
9525 S SPRUCE ST



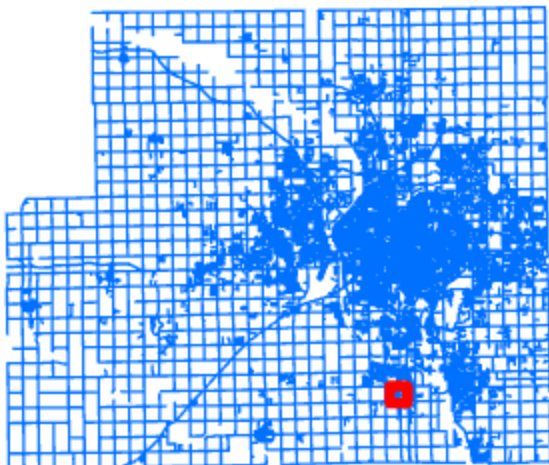
Parcel # 777

Produced By
Sedgwick County
Geographic Information
Services, 2025

PIN # 00309782



Locator Map



123 E KIRBY ST

Target Property



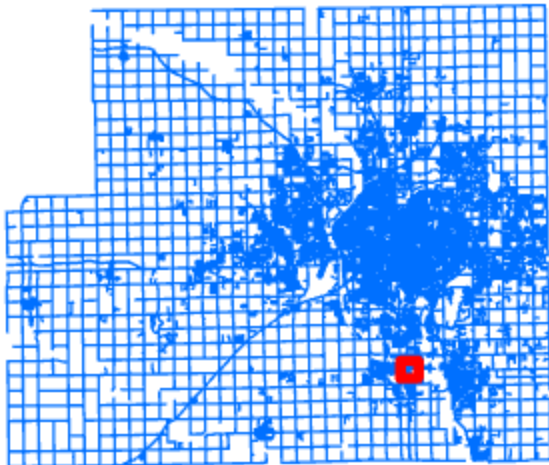
Parcel # 779

Produced By
Sedgwick County
Geographic Information
Services, 2025

PIN # 00310048



Locator Map



1201 E 71ST ST S

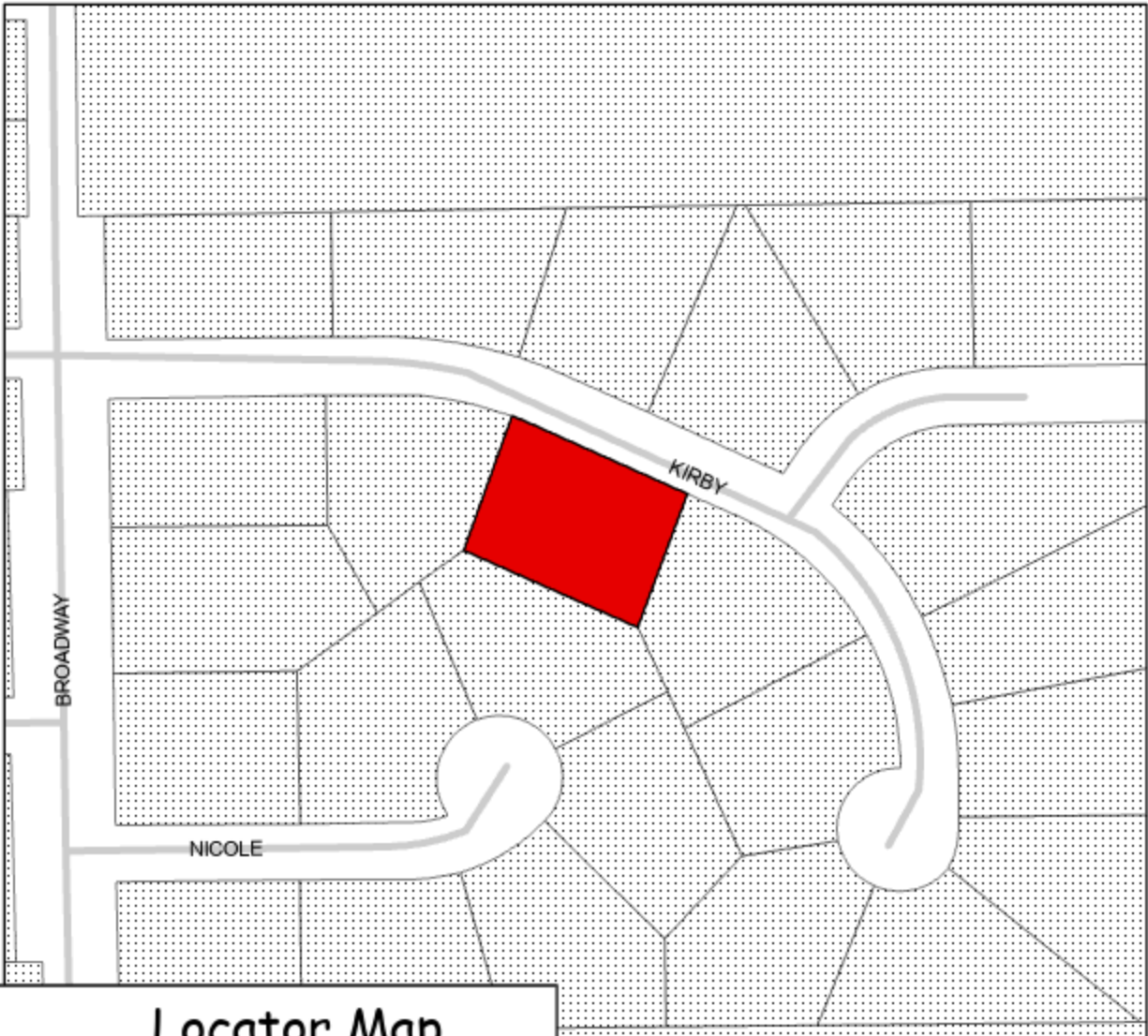
Target Property



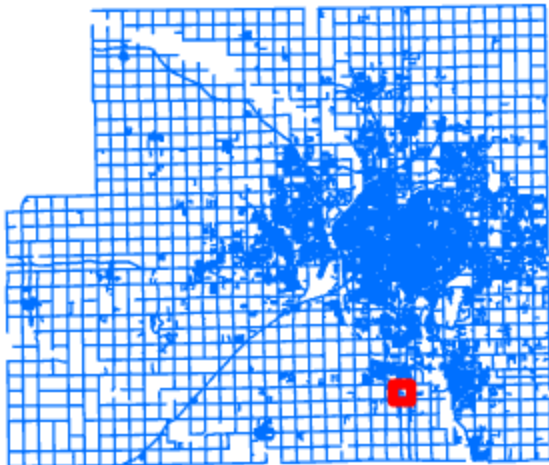
Parcel # 782

Produced By
Sedgwick County
Geographic Information
Services, 2025

PIN # 00310900



Locator Map



421 E KIRBY ST

Target Property



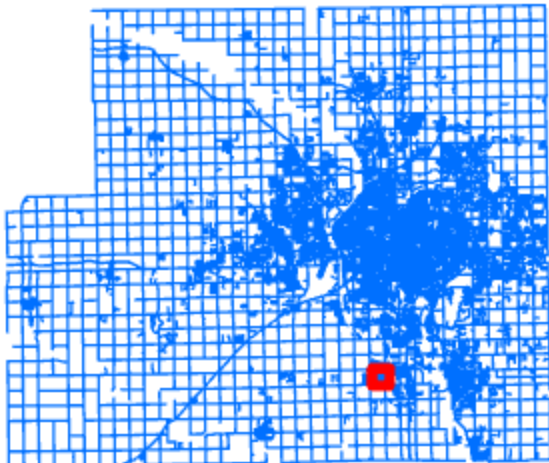
Parcel # 786

Produced By
Sedgwick County
Geographic Information
Services, 2025

PIN # 00312137



Locator Map



410 W 5TH ST

Target Property



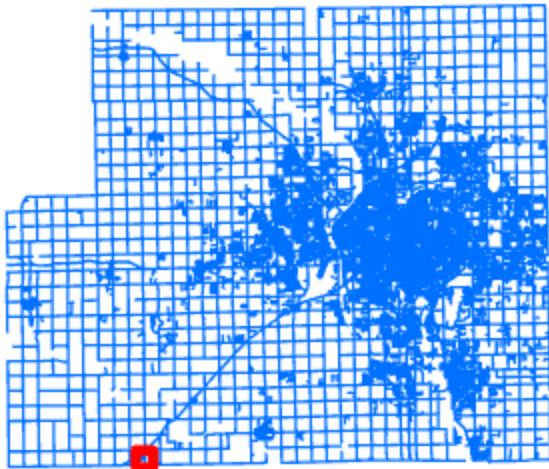
Parcel # 792

Produced By
Sedgwick County
Geographic Information
Services, 2025

PIN # 00317364



Locator Map



204 S MAIN ST

Target Property



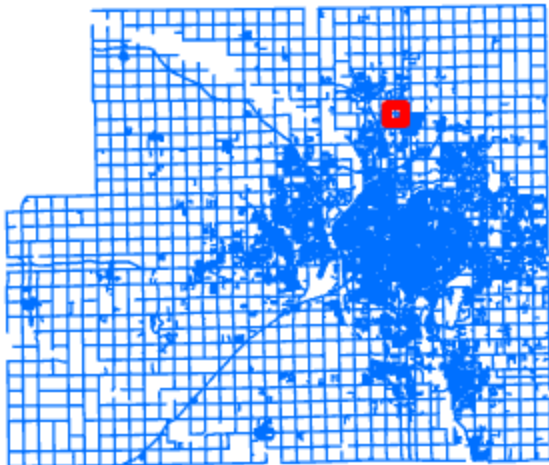
Parcel # 800

Produced By
Sedgwick County
Geographic Information
Services, 2025

PIN # 00333063



Locator Map



Target Property



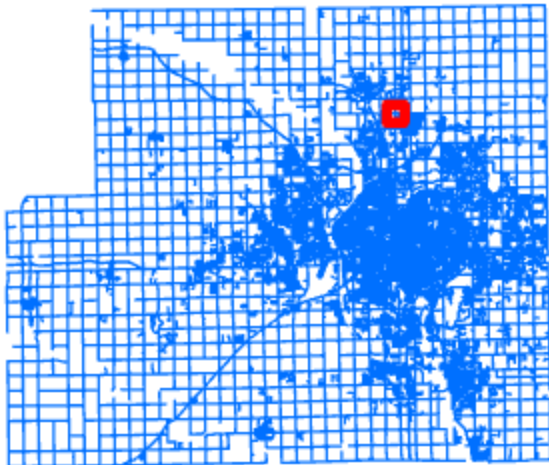
Parcel # 804

Produced By
Sedgwick County
Geographic Information
Services, 2025

PIN # 00333064



Locator Map



6960 N BROADWAY AVE

Target Property



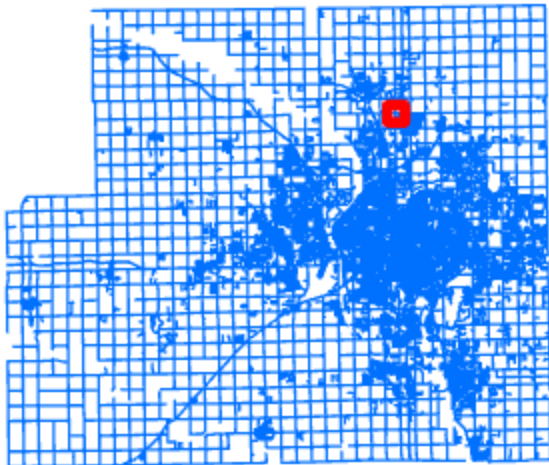
Parcel # 805

Produced By
Sedgwick County
Geographic Information
Services, 2025

PIN # 00333065



Locator Map



401 E 69TH ST N

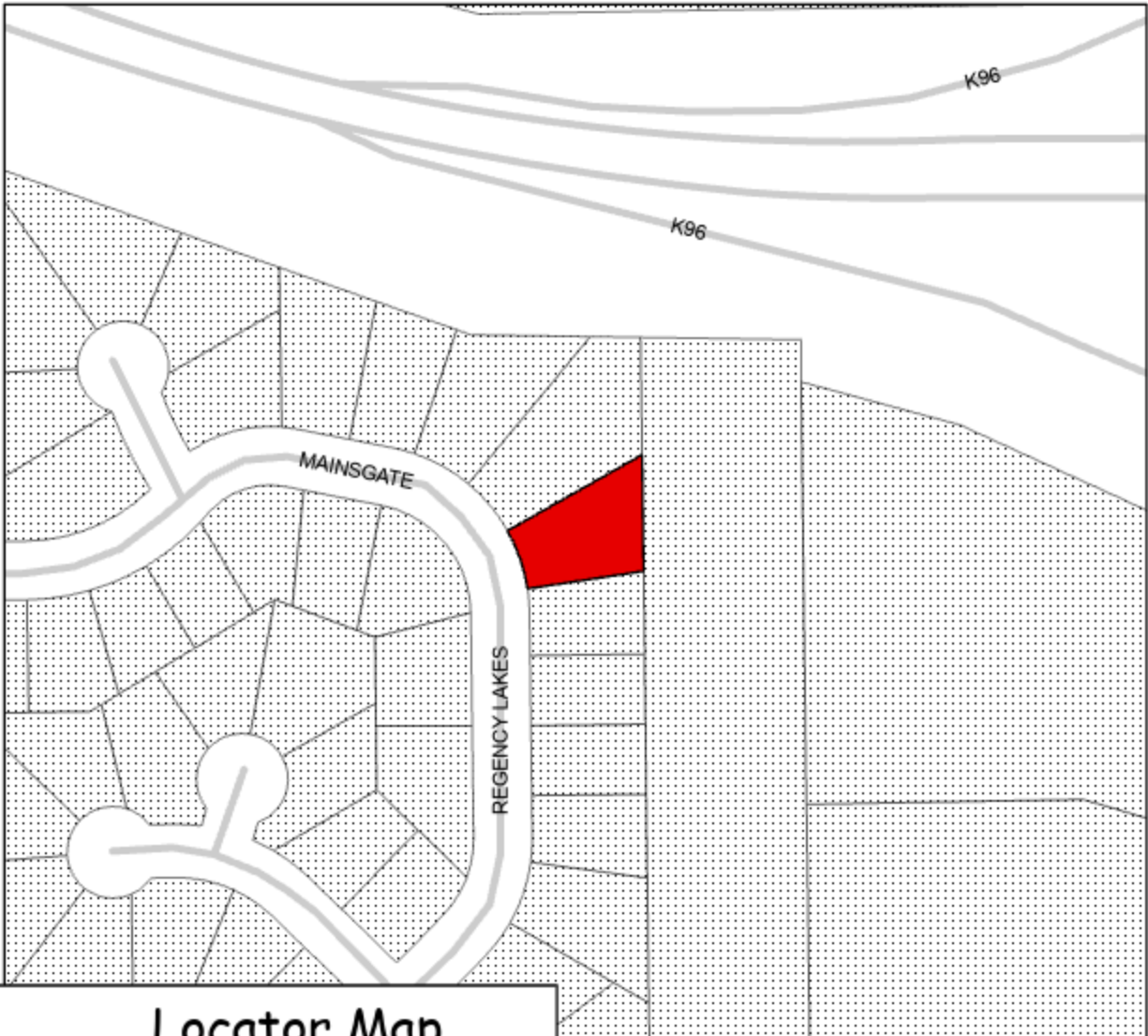
Target Property



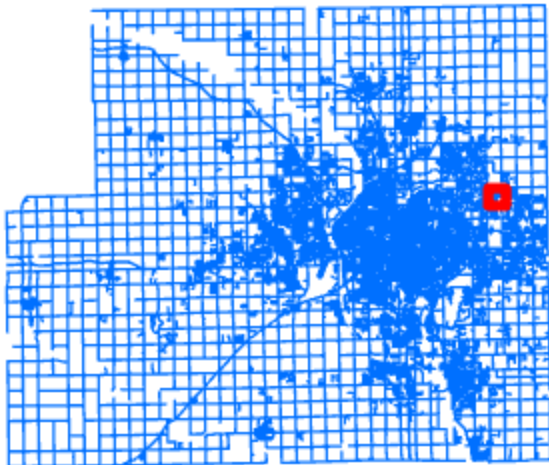
Parcel # 806

Produced By
Sedgwick County
Geographic Information
Services, 2025

PIN # 00351776



Locator Map



2434 N REGENCY LAKES ST

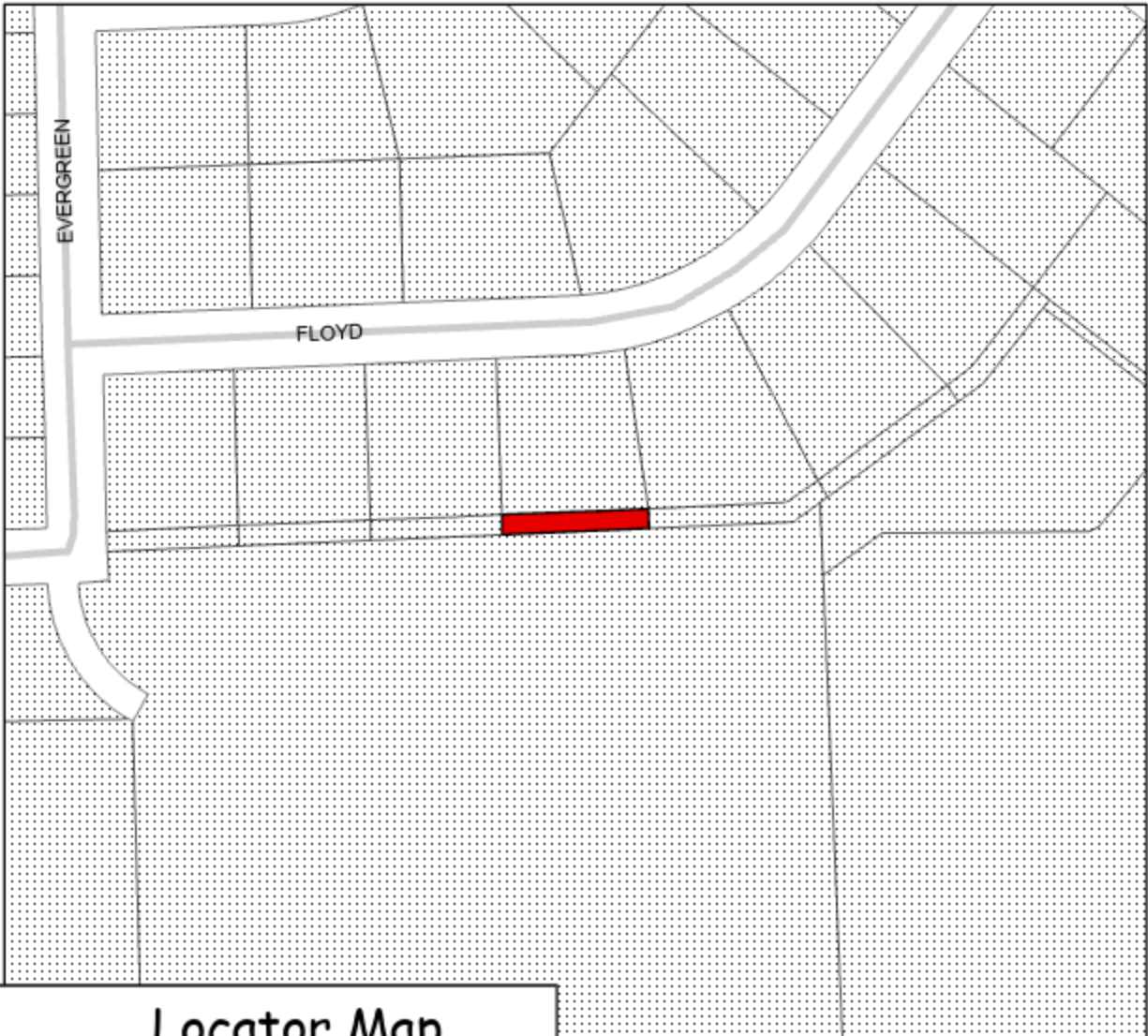
Target Property



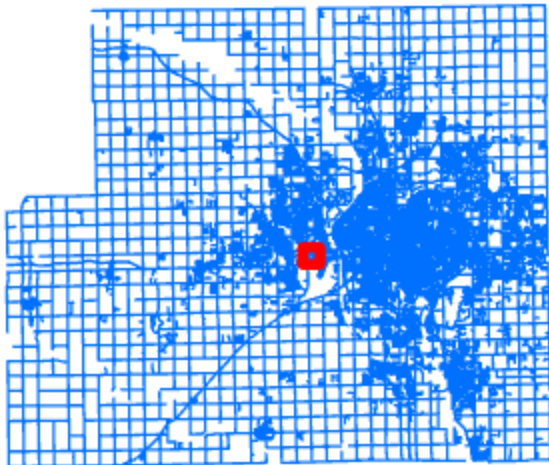
Parcel # 814

Produced By
Sedgwick County
Geographic Information
Services, 2025

PIN # 00457458



Locator Map



Target Property



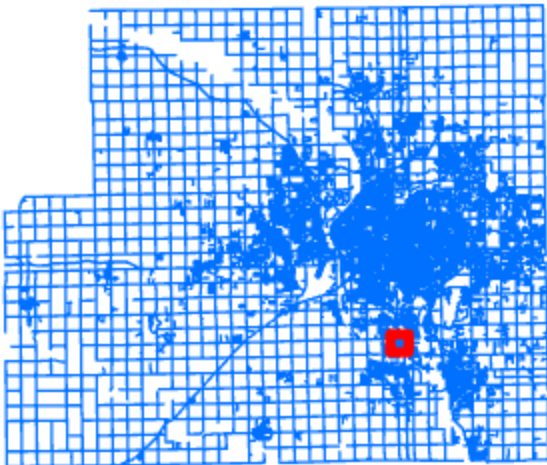
Parcel # 823

Produced By
Sedgwick County
Geographic Information
Services, 2025

PIN # 00484351



Locator Map



505 E 57TH ST S

Target Property



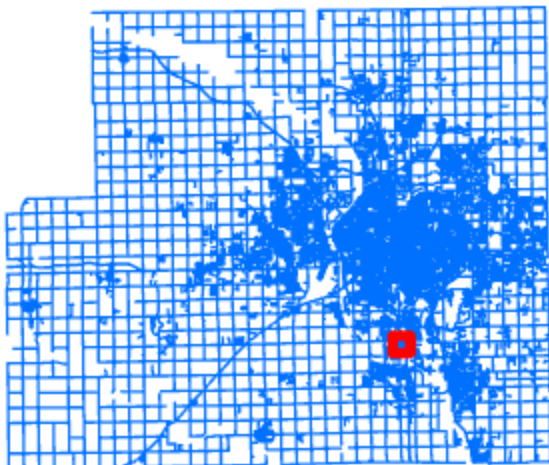
Parcel # 828

Produced By
Sedgwick County
Geographic Information
Services, 2025

PIN # 00484357



Locator Map



508 E 57TH ST S

Target Property



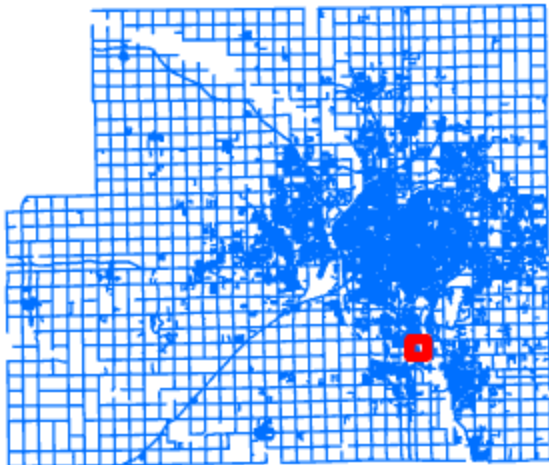
Parcel # 829

Produced By
Sedgwick County
Geographic Information
Services, 2025

PIN # 00484713



Locator Map



6100 S MINNESOTA AVE

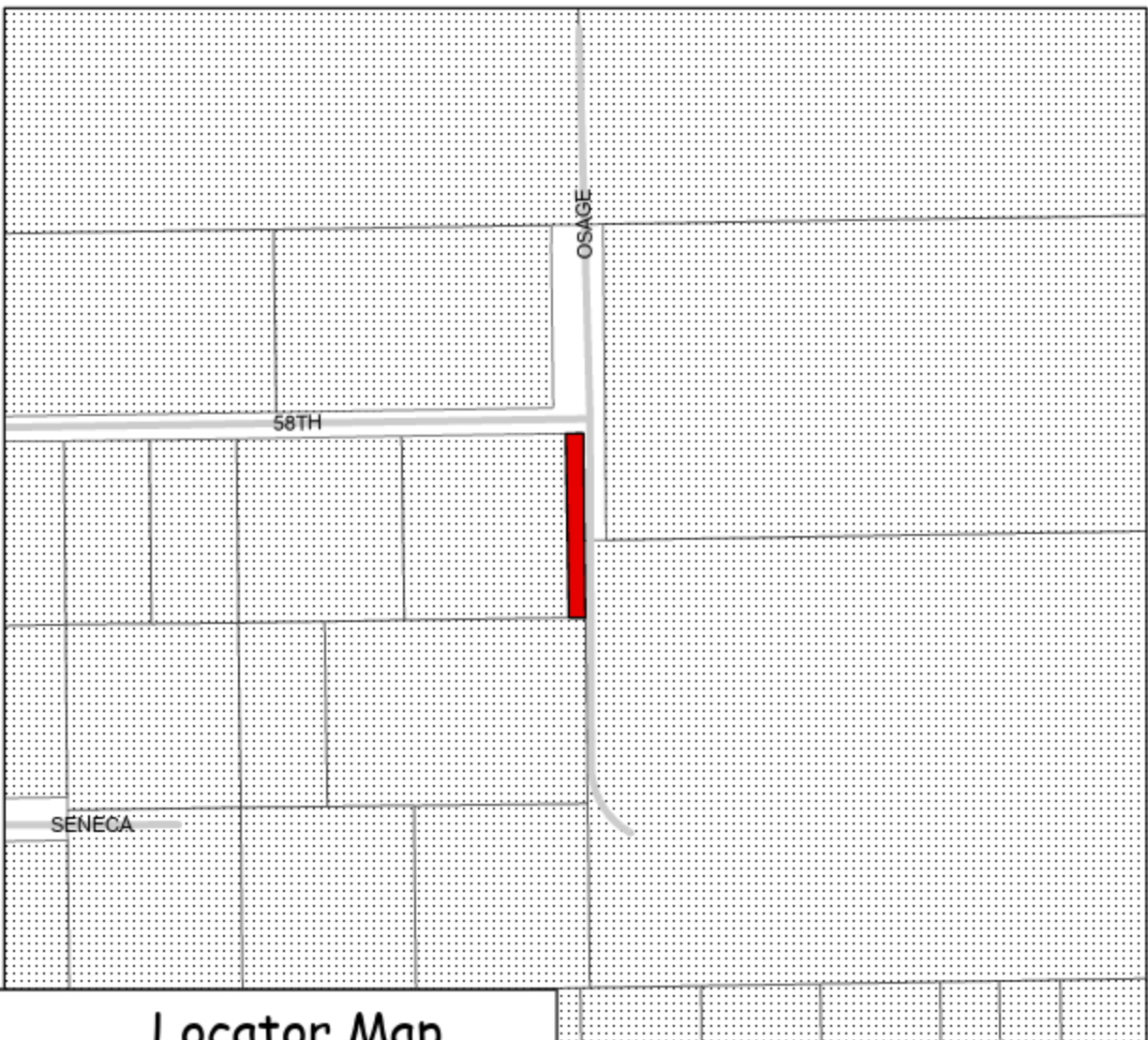
Target Property



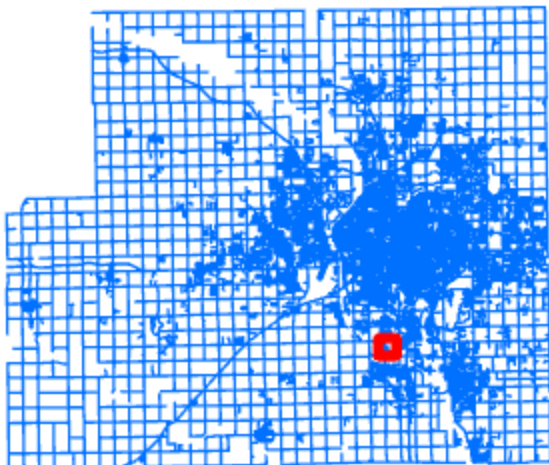
Parcel # 833

Produced By
Sedgwick County
Geographic Information
Services, 2025

PIN # 00485297



Locator Map



Target Property



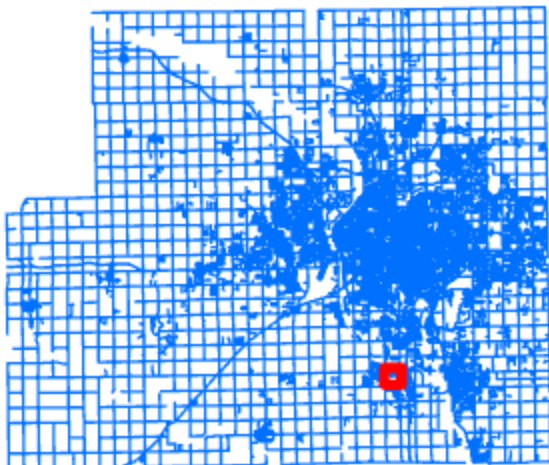
Parcel # 838

Produced By
Sedgwick County
Geographic Information
Services, 2025

PIN # 00493915



Locator Map



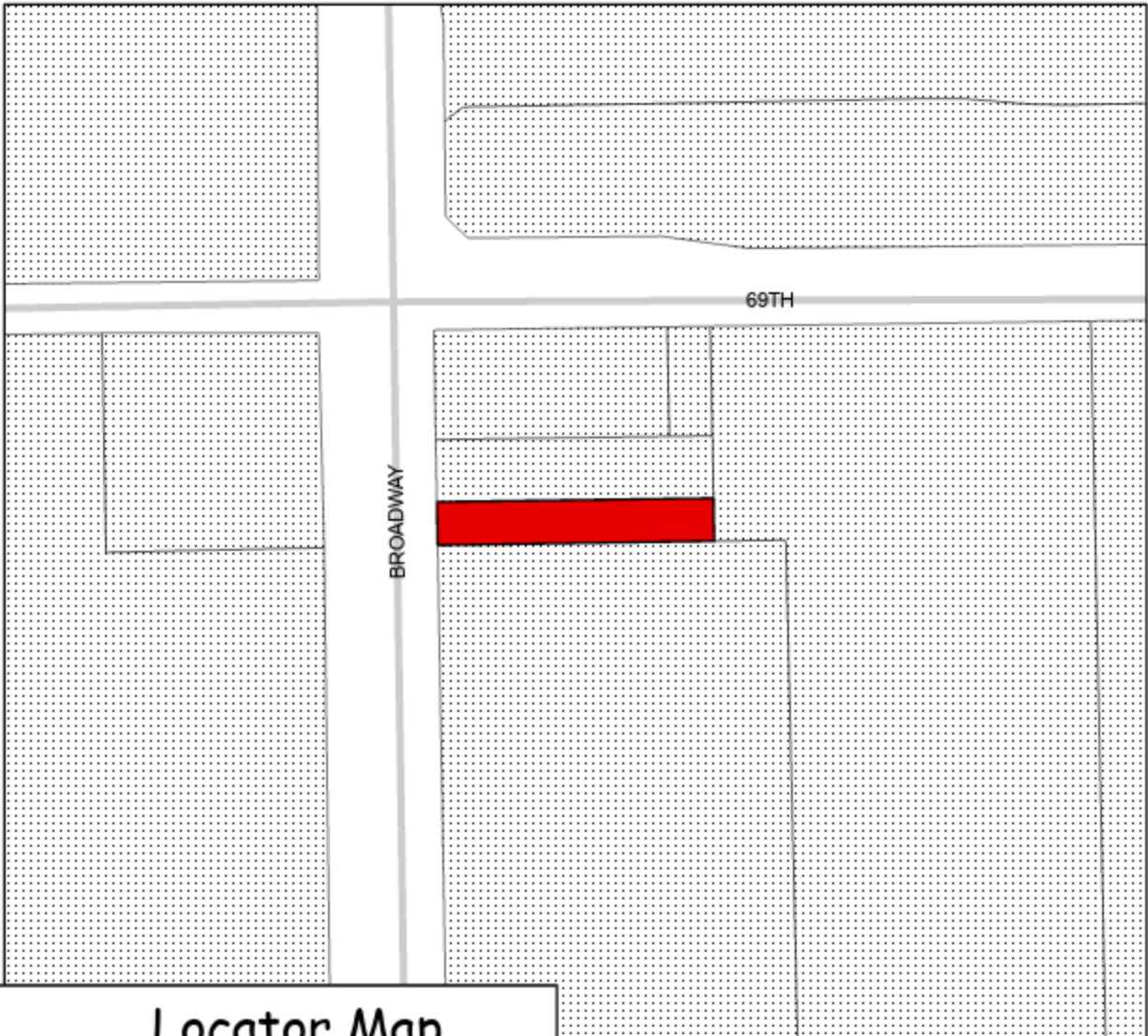
Target Property



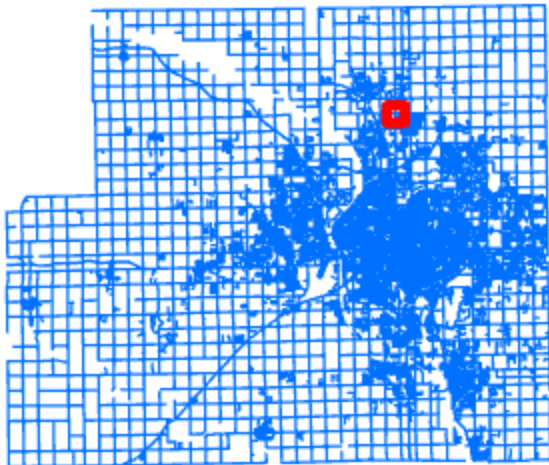
Parcel # 840

Produced By
Sedgwick County
Geographic Information
Services, 2025

PIN # 00519095



Locator Map



Target Property



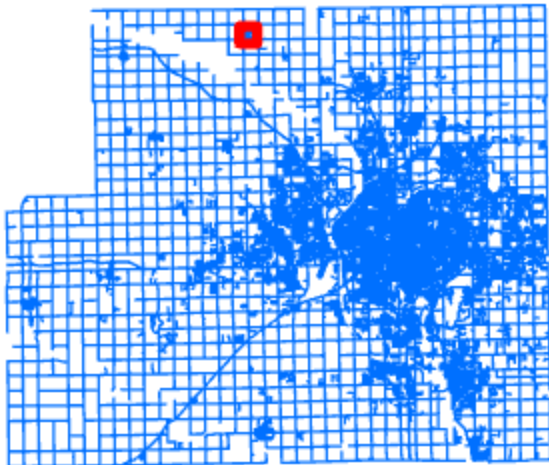
Parcel # 856

Produced By
Sedgwick County
Geographic Information
Services, 2025

PIN # 00544116



Locator Map



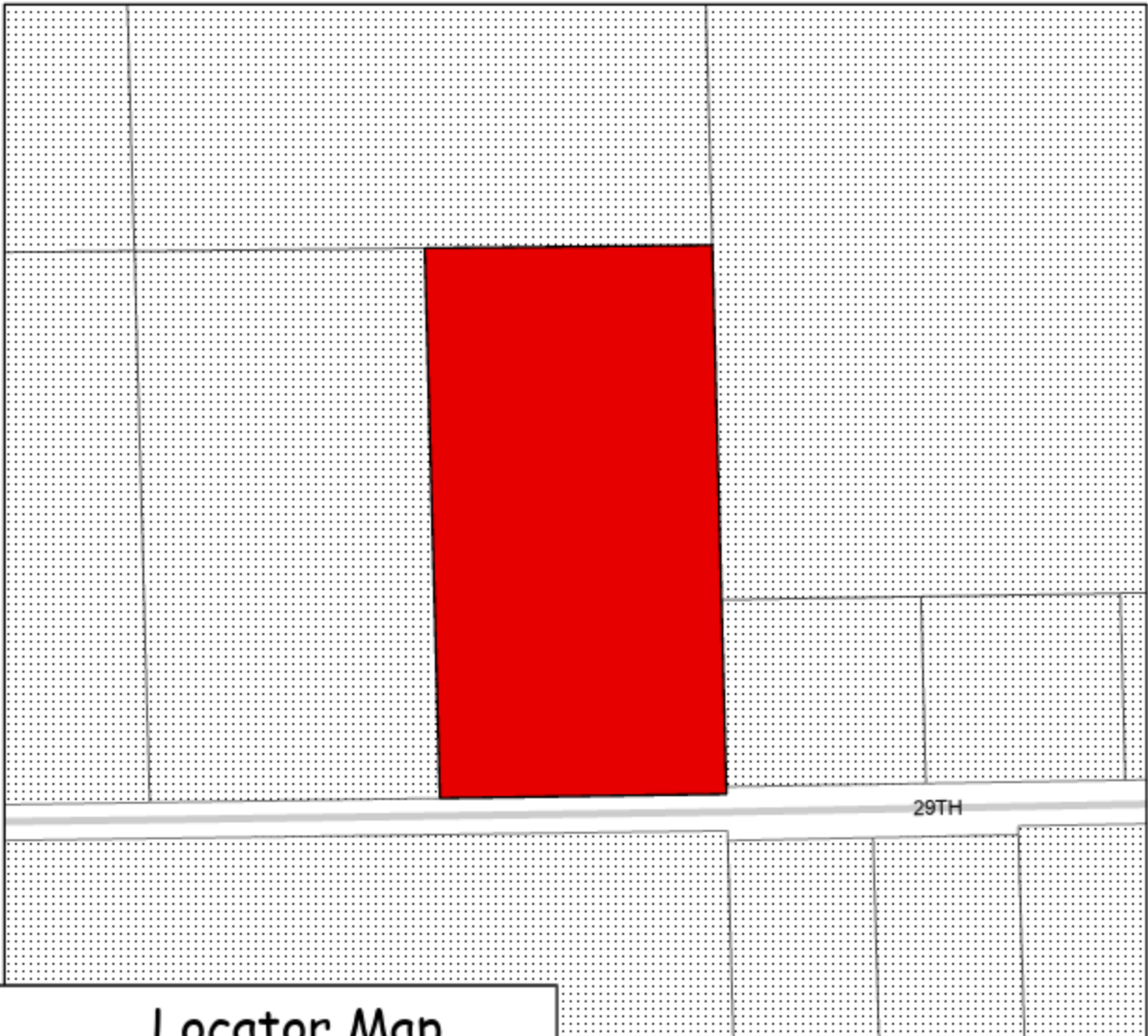
Target Property



Parcel # 862

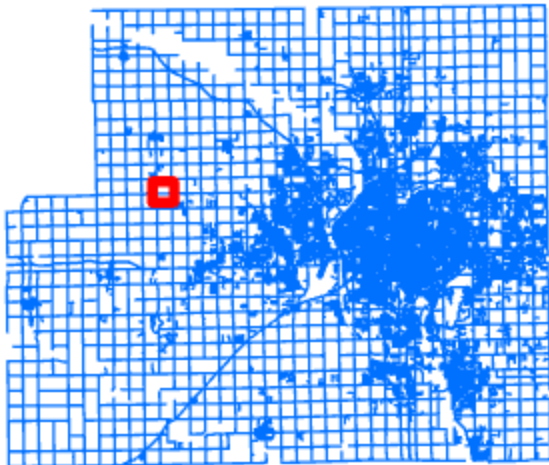
Produced By
Sedgwick County
Geographic Information
Services, 2025

PIN # 00547061



29TH

Locator Map



24000 W 29TH ST N

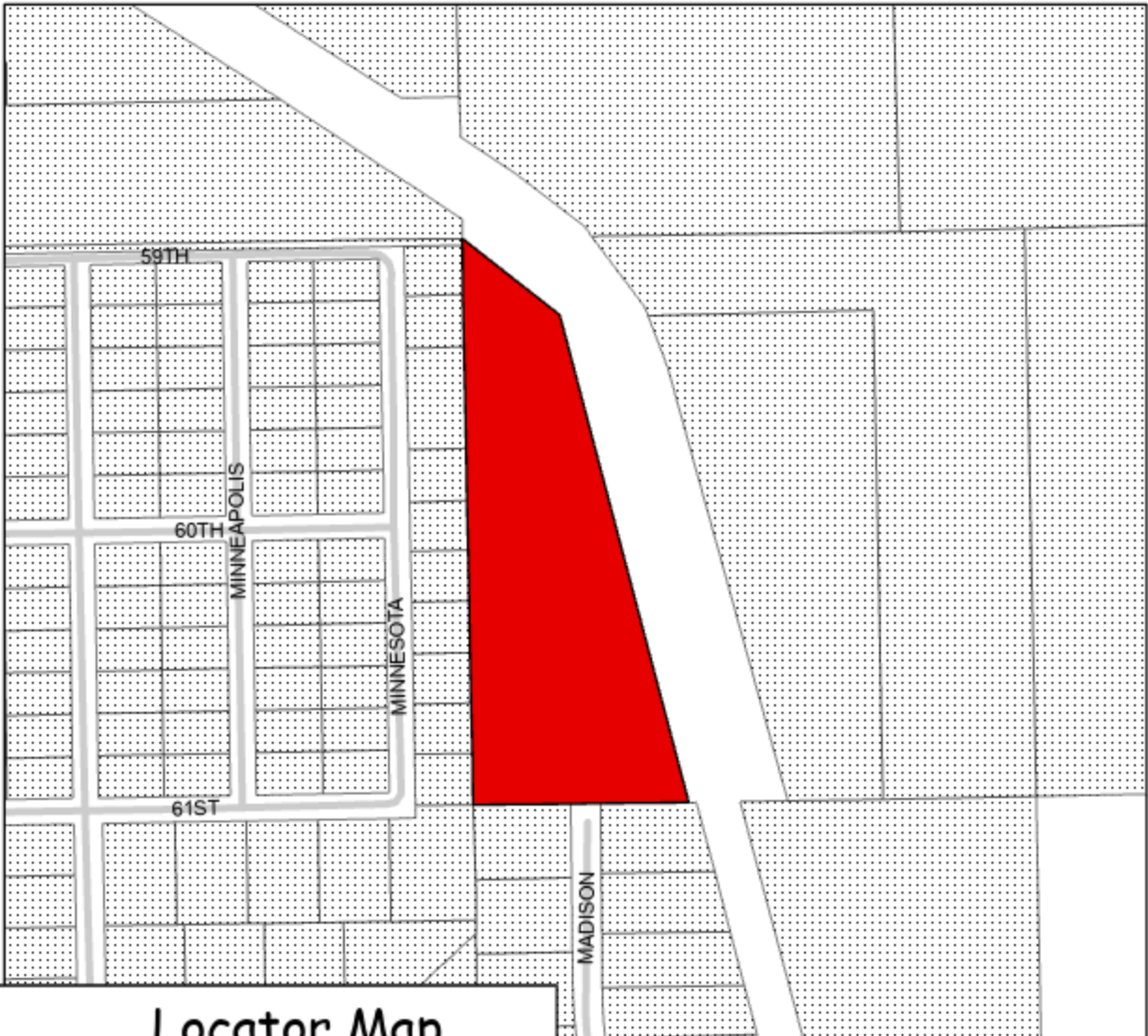
Target Property



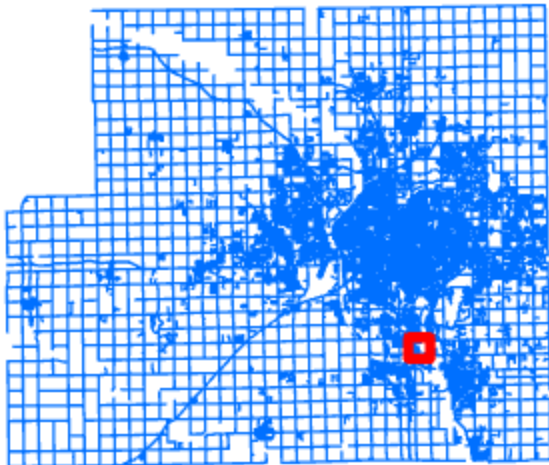
Parcel # 863

Produced By
Sedgwick County
Geographic Information
Services, 2025

PIN # 00568190



Locator Map



Target Property



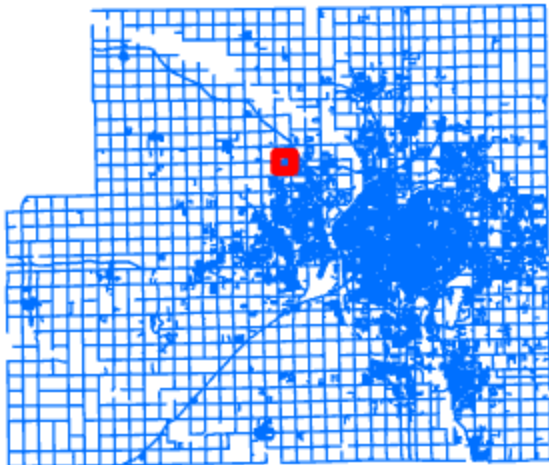
Parcel # 868

Produced By
Sedgwick County
Geographic Information
Services, 2025

PIN # 00568515



Locator Map



Target Property



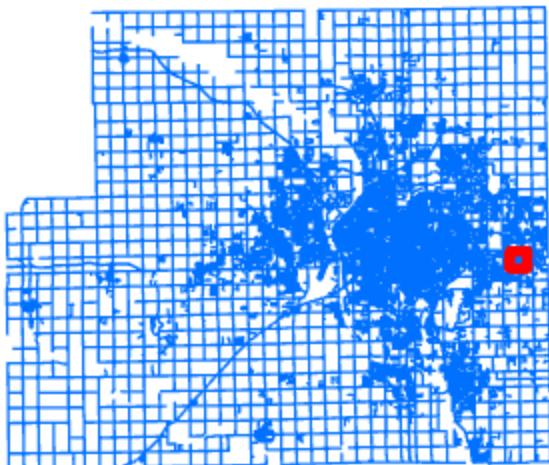
Parcel # 869

Produced By
Sedgwick County
Geographic Information
Services, 2025

PIN # 00576533



Locator Map



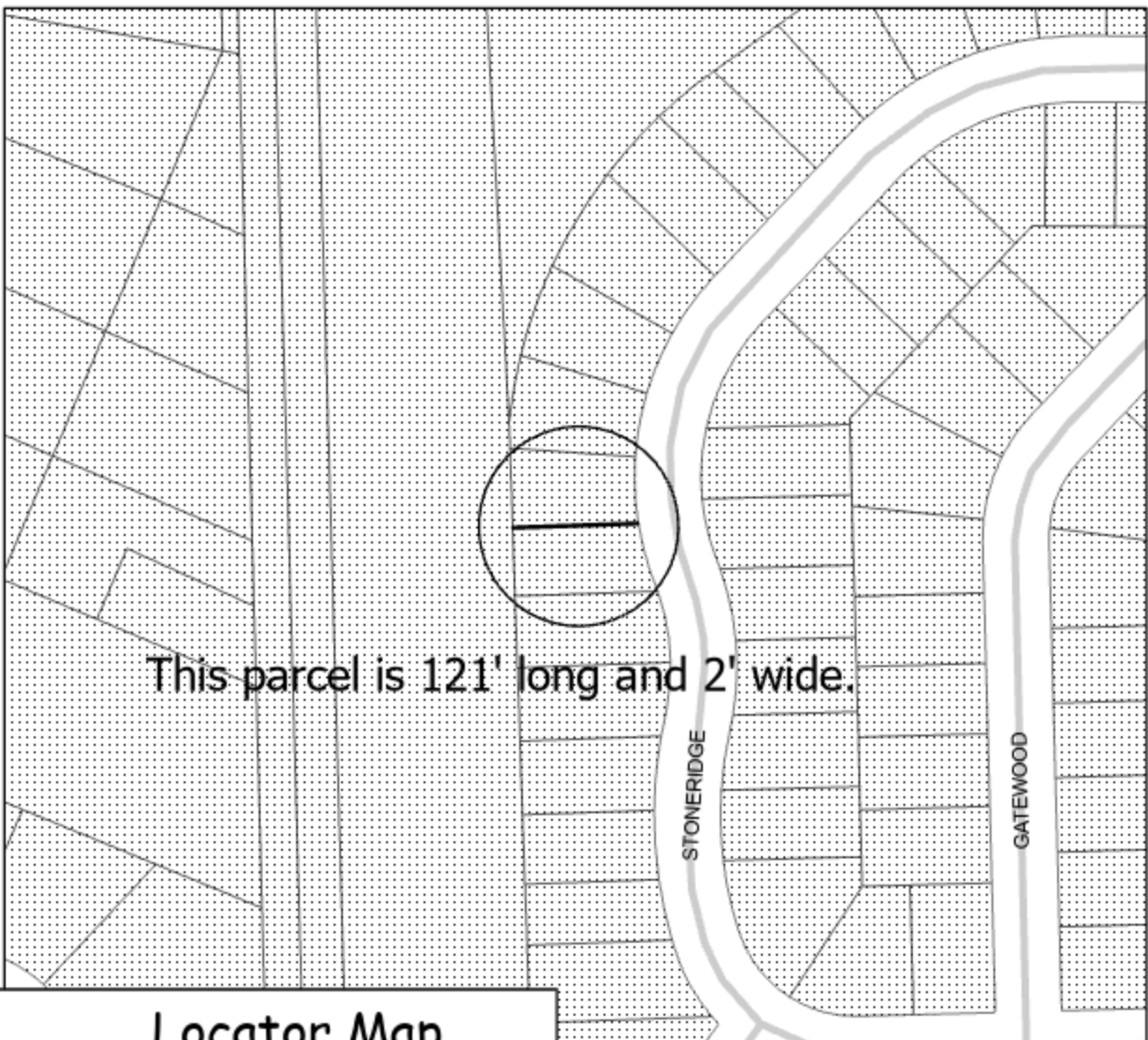
1227 S HORSEBACK CT



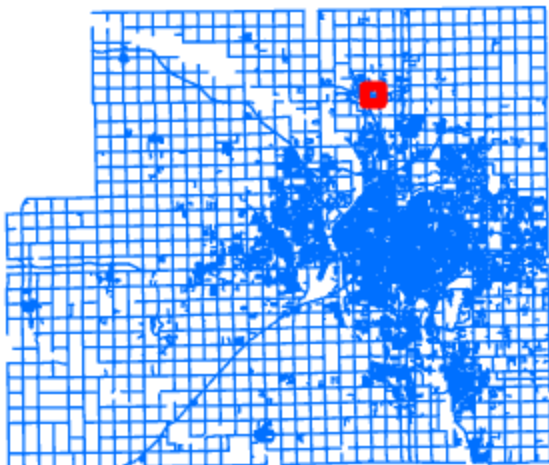
Parcel # 870

Produced By
Sedgwick County
Geographic Information
Services, 2025

PIN # 30003630



Locator Map



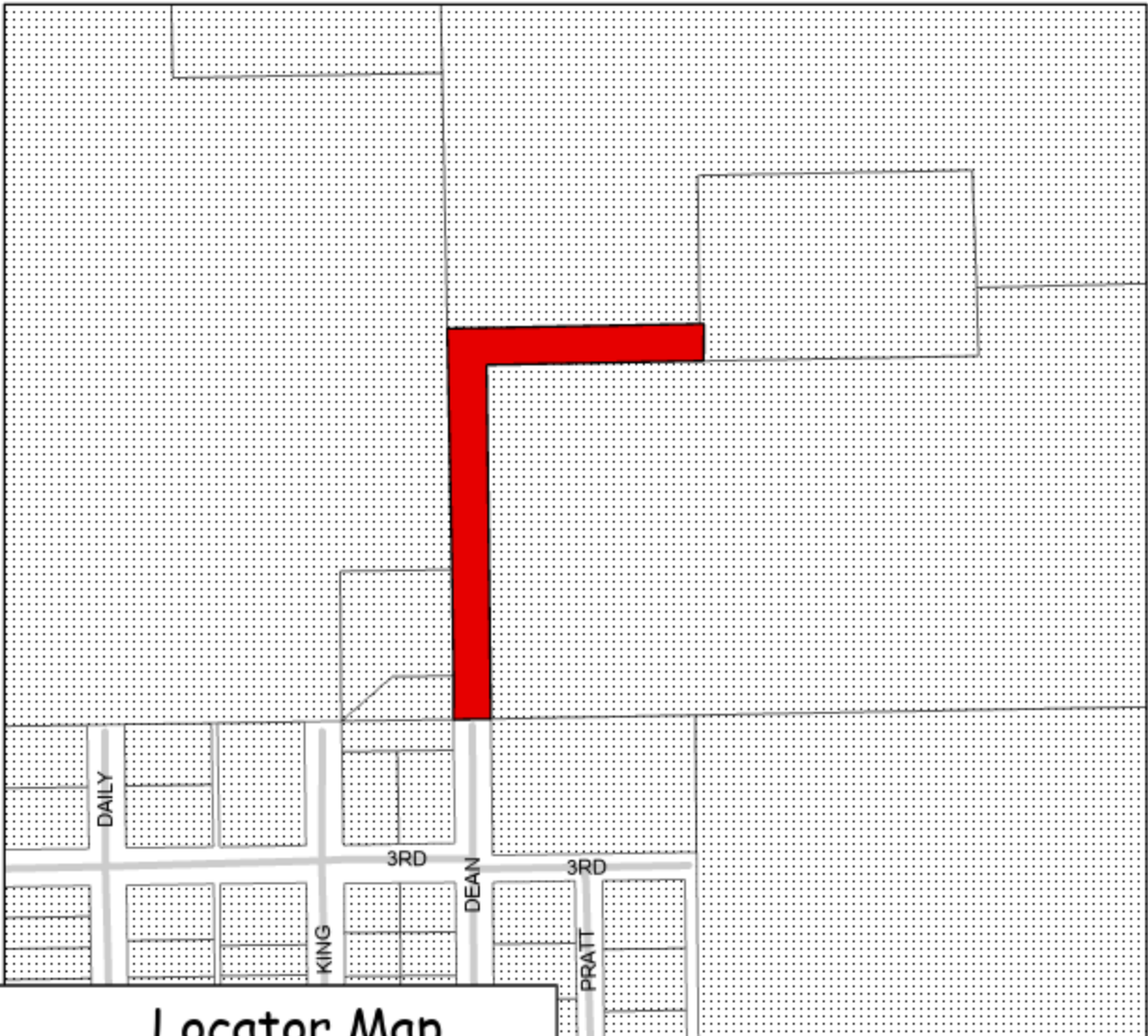
Target Property



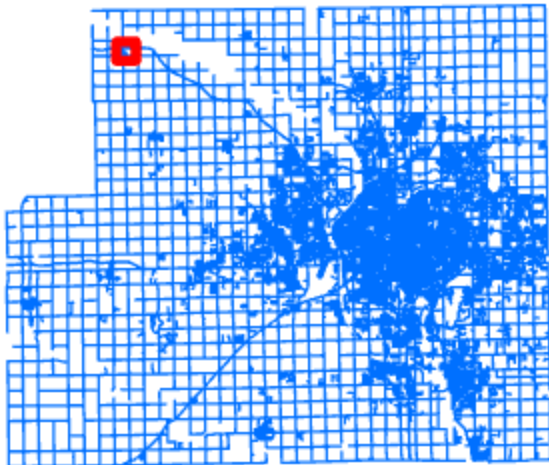
Parcel # 877

Produced By
Sedgwick County
Geographic Information
Services, 2025

PIN # 30011585



Locator Map



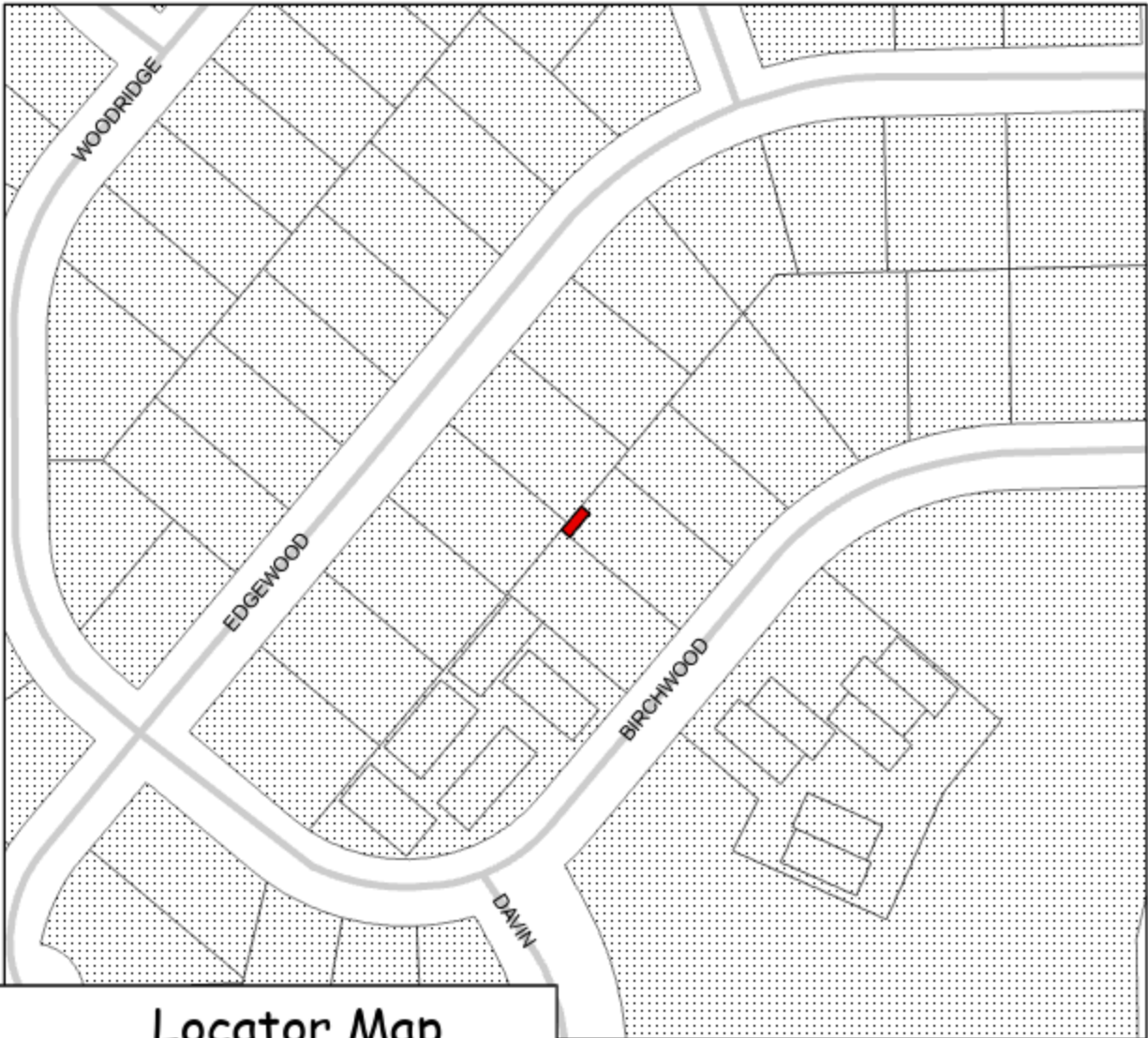
Target Property



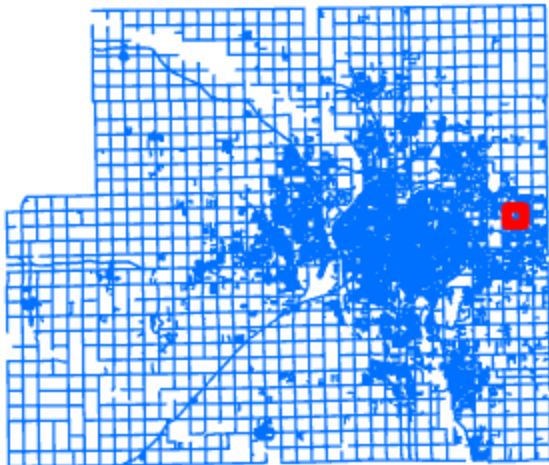
Parcel # 883

Produced By
Sedgwick County
Geographic Information
Services, 2025

PIN # 30013533



Locator Map



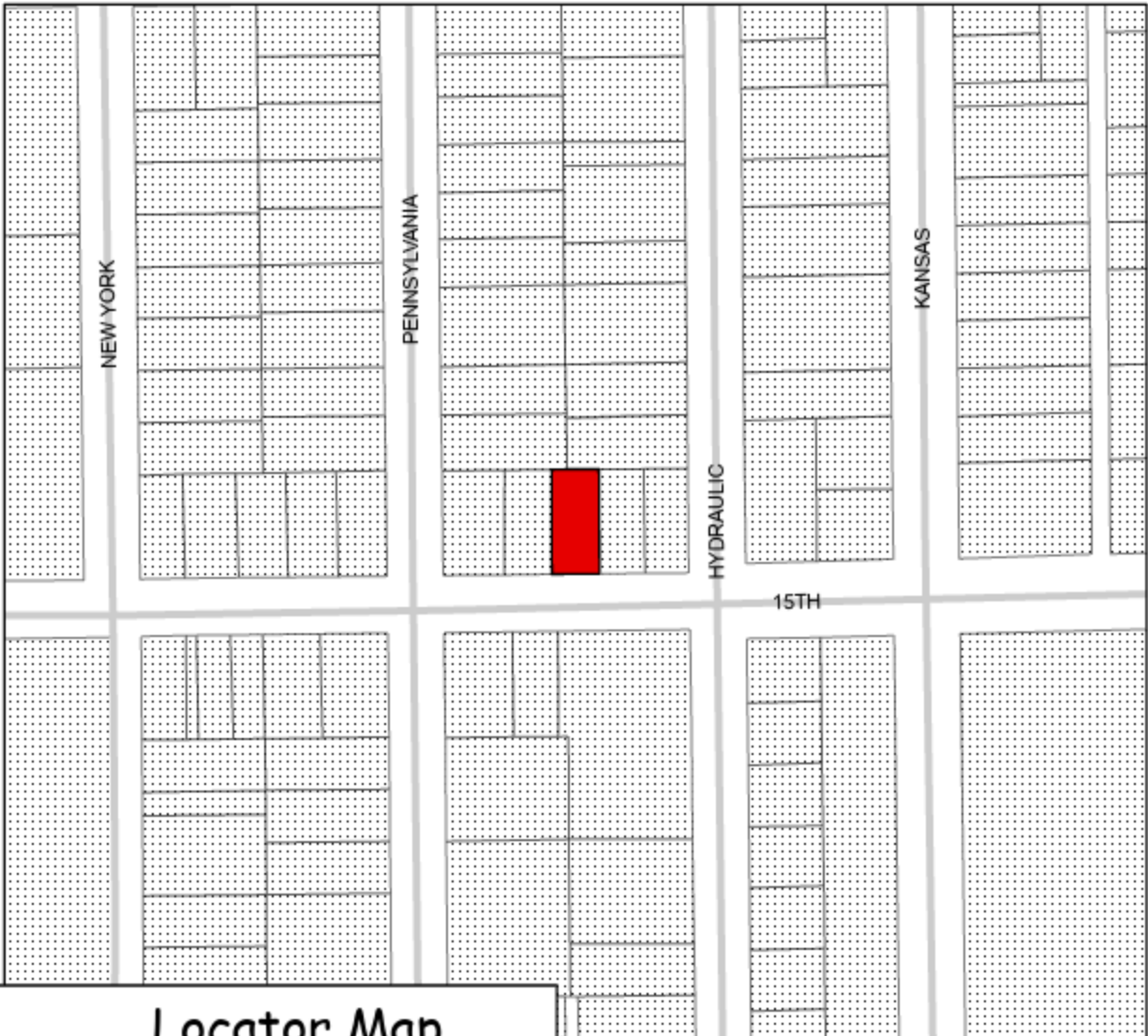
Target Property



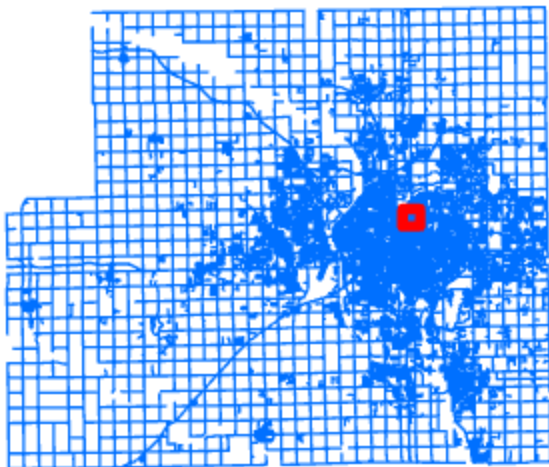
Parcel # 885

Produced By
Sedgwick County
Geographic Information
Services, 2025

PIN # 00122634



Locator Map



1614 E 15TH ST N

Target Property



Parcel # 889

Produced By
Sedgwick County
Geographic Information
Services, 2025